

Ferdselstelling i Knutshø og Snøhetta sommeren 2024

Snøhetta

- Tidsserier tilbake tilbake til 2009, to tellere lengre (Kongsvoll)
- Årlige tellinger er oppsummert i dokumentasjonsrapport i perioden
- 2024: 25 lokaliteter
 - 22 EcoCounter
 - 3 Trafex, inkludert 1 bilteller
- Standardisert periode 1. juli til 1. oktober, 93 dager
- Tall gjengitt på dagnivå
 - Sumtall periode, middelerdi, dag med flest besøkt
 - Figur på dagnivå
 - Figur som viser trend sumtall for perioden

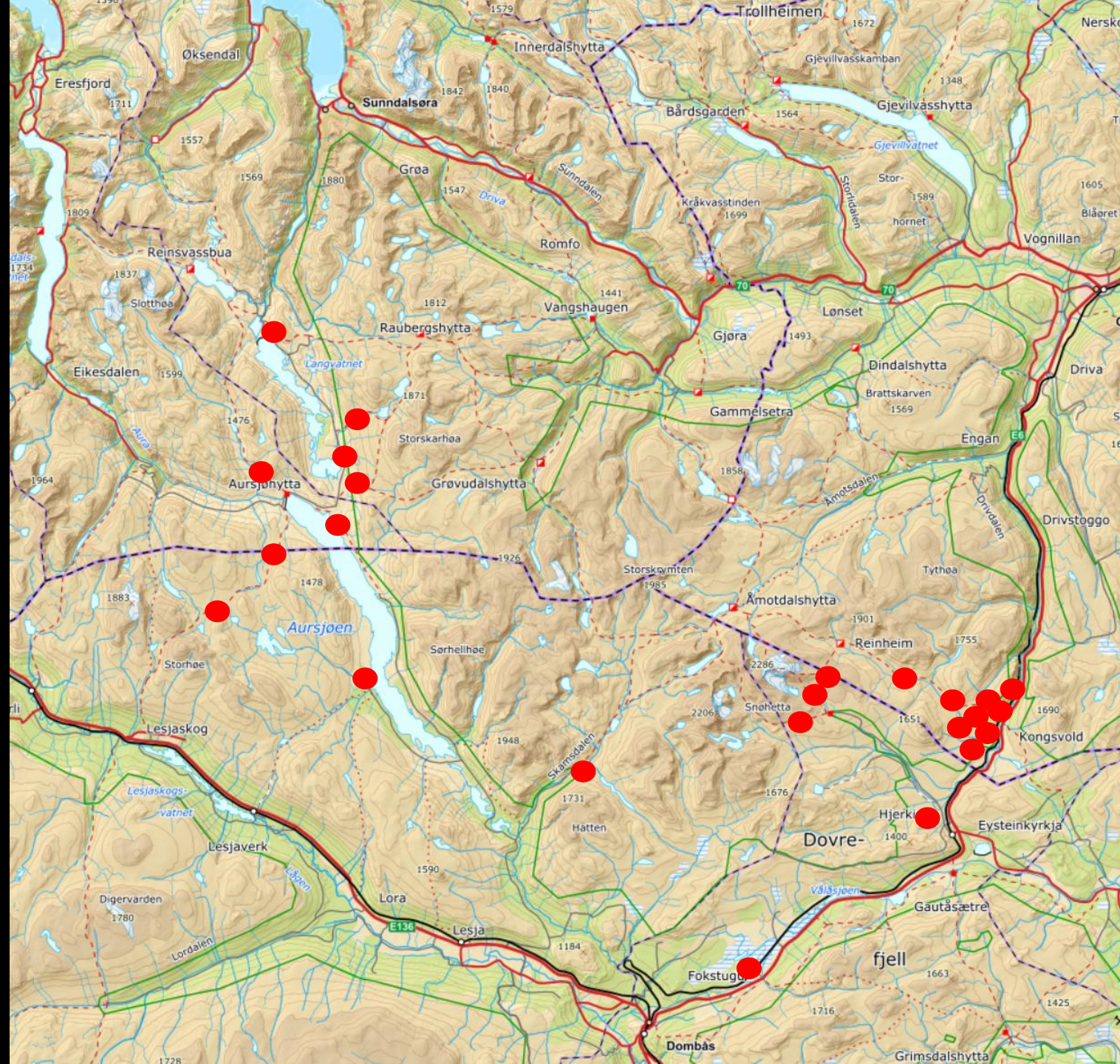
Type	Serienummer	Lokalitet	Kommentar
Eco	2935	Torbuhalsen mot Grøvudalen	Ok
Eco	2779	Torbudalen Osvatnet mot Rauberghytta	Ok
Eco	1231	Torbudalen mot Håkådalsvatnet og Rauberghytta	Ok
Eco	2774	Aursjøhytta-Lesjaskog	Ok
Eco	2936	Aursjøhytta-Stordalen	Ok
Eco	2937	Aursjøhytta-Naustvika	Ok
TrafX	181	Miutjønntelet	Ok
TrafX	234	Gåsbue	Feil i data
TrafX	Bil 5	Aursjøvegen ved Torbuhalsen	Ok
Eco	3009	Mot Høgssnyta	Ok usikre
Eco	2544	Nystugguhøe	Usikre data
Eco	1078	Bandranden, Stroplsjødalen	Ok
Eco	0220	Mot Svånådalen, Kjølen	Ok
Eco	5755	Mot Snøhetta	Ok
Eco	5857	Skamsdalen	Ok
Eco	1077	Mot Reinheim	Ok
Eco	SNO	Kongsvoll stasjon	Ok
Eco	SNO	Kongsvoll fjellstue	Ok
Eco	SNO	Grønnebakken, innfallsport	Ok
Eco	NP	Grønnebakken mot Kolla	Ok
Eco	NP	Stroplsjødalen sørside (lagt ned)	Ok
Eco	NP	Moskusti bekkedal	Ok
Eco	NP	Mot Hestgjeterhytta, merka sti	Ok
Eco	SNO	Viewpoint Snøhetta	Ok
Eco	SNO	Fokkstumyra	Ok

Gåsbu – Teknisk feil

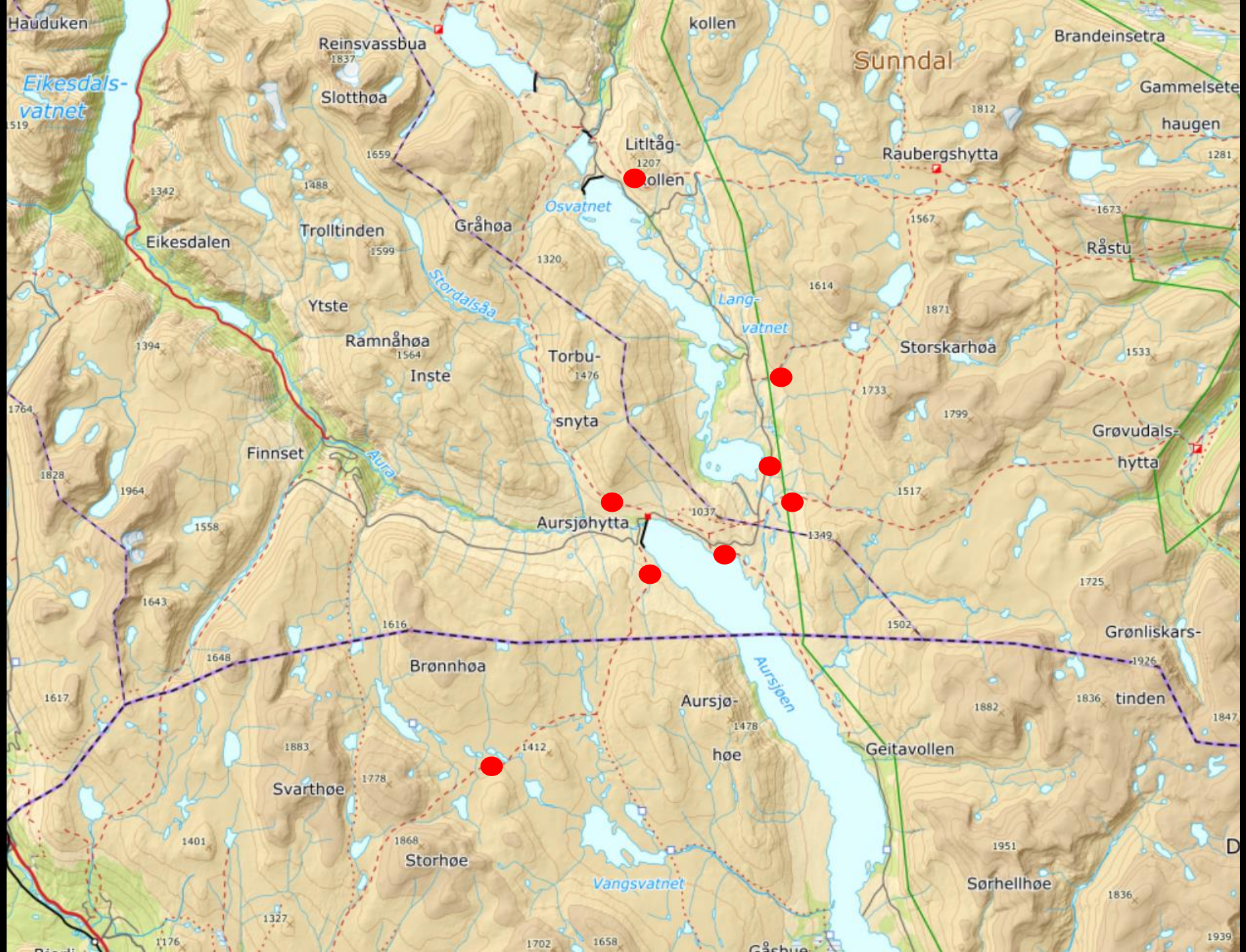
Nystugguhøe – telleren er tuklet med i perioder (Sensoren var godt synlig den 23.08, sensor snudd 180 grader), montert på ny, likevel vanskelig å tolke data for hele perioden. Vanskelig å justere tallene, og tallene er ikke justert.

Mot Høgssnyta – telleren er tuklet med i perioder, montert på ny, perioden 23/9-1/10 har dermed telleren vært ute av funksjon, men tallene er ikke justert.

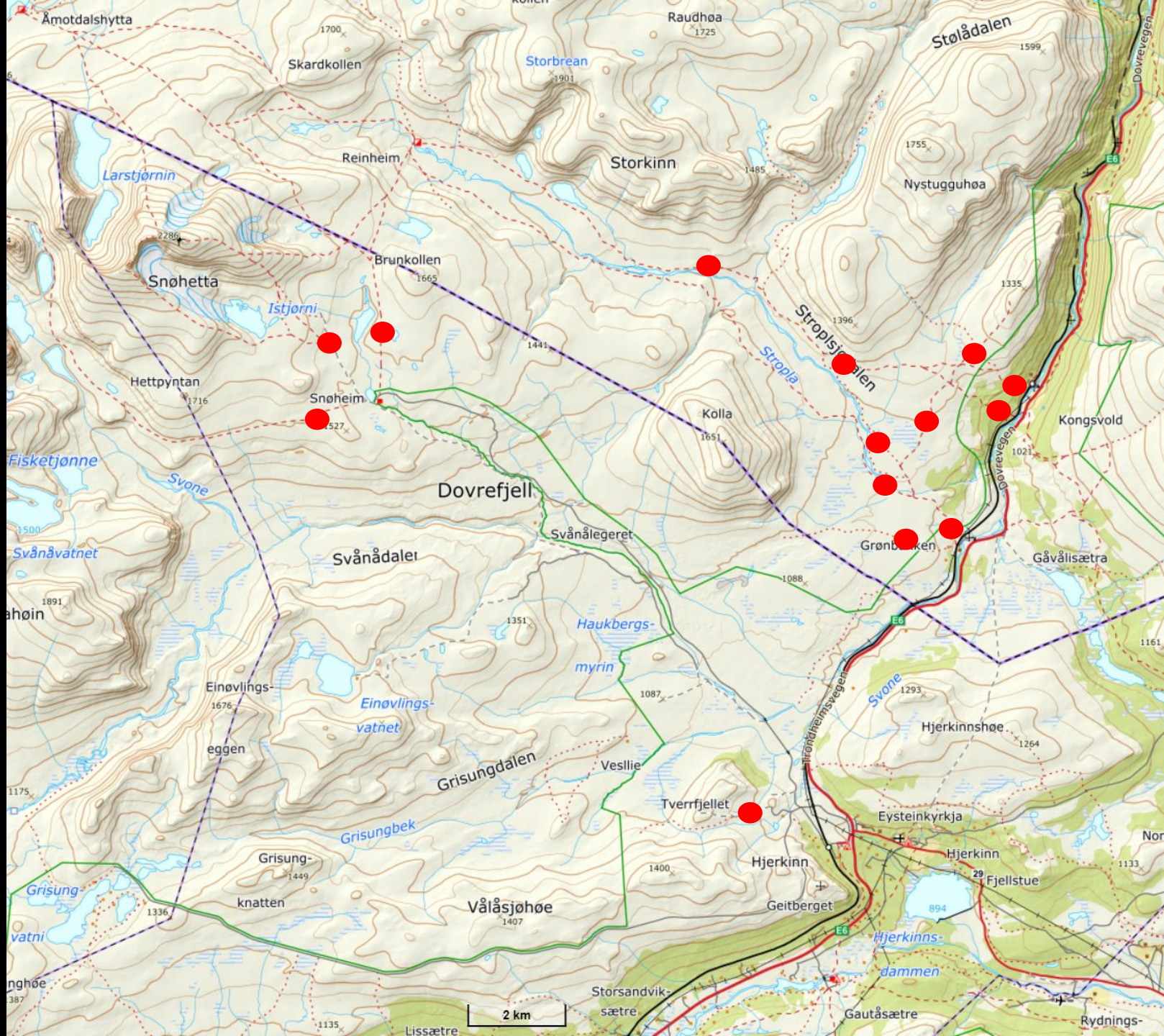
Alle tellelokaliteter



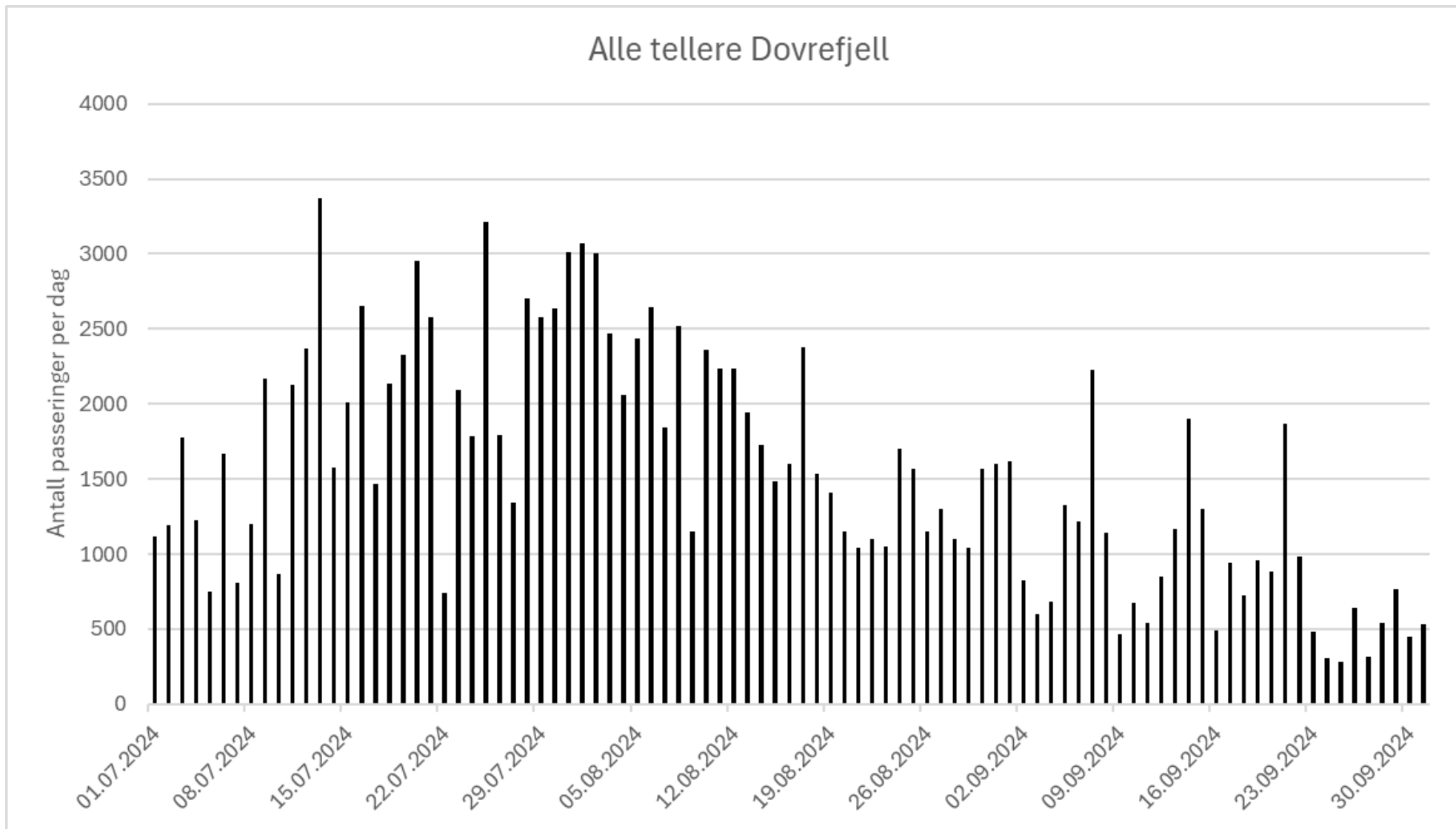
Torbudalen



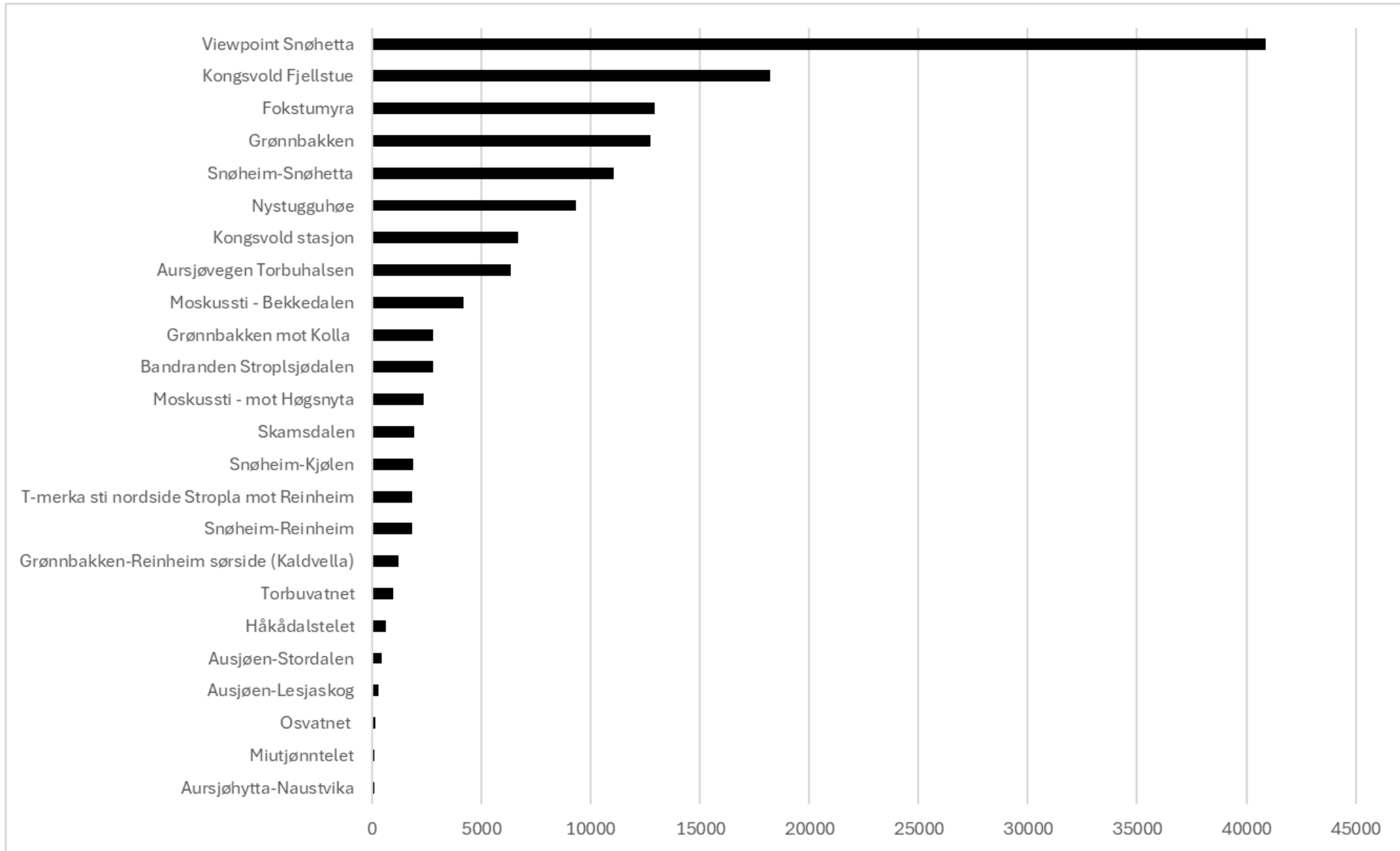
Hjerkinn



Alle tellere 1.7 til 1.10

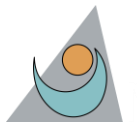


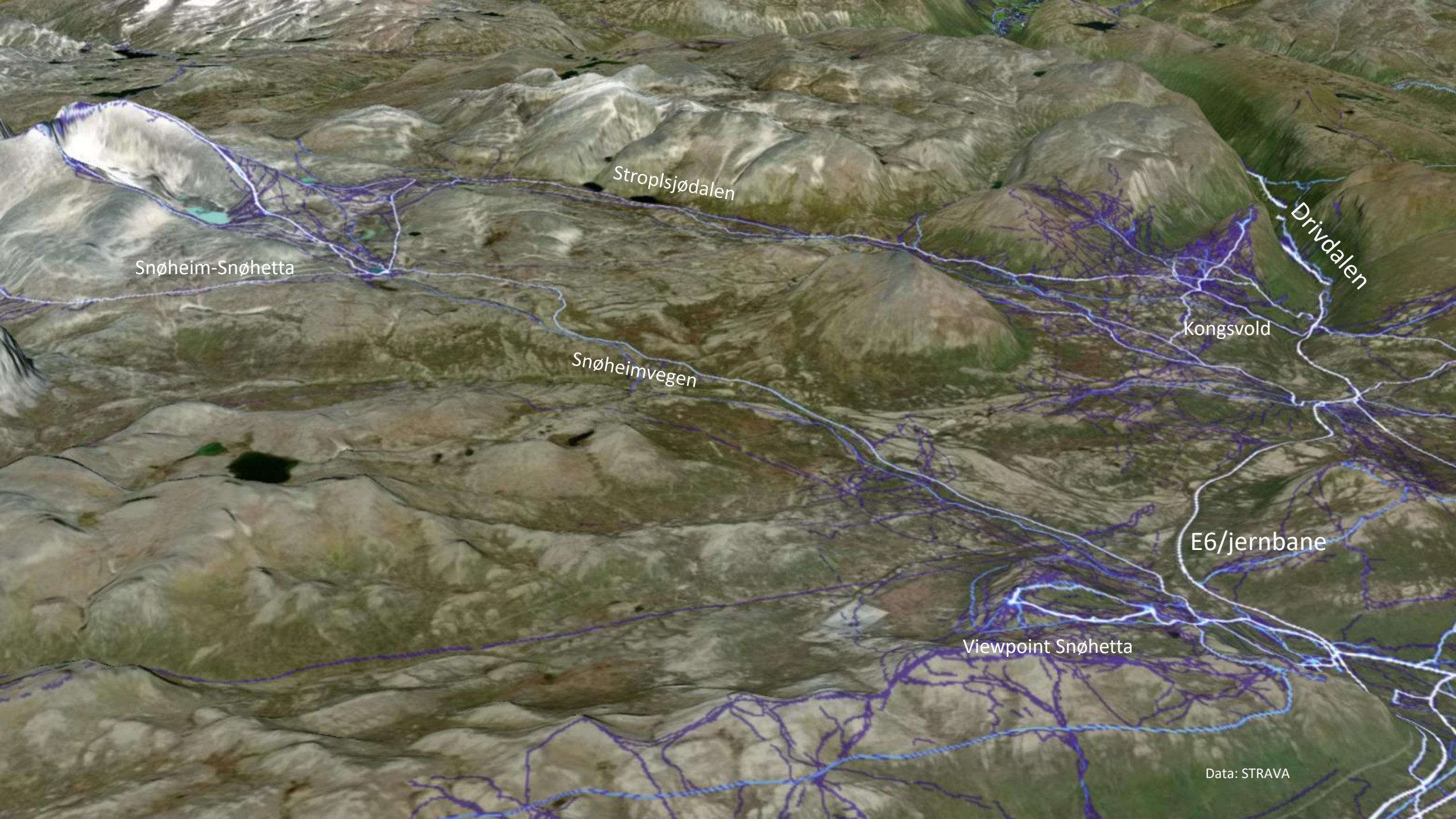
Totalt antall passeringer i perioden 1. juli til 1. oktober, i alt 93 dager.



Viser tellelokaliteter med signifikant reduksjon og økning

Lokalitet	2024	Siden forrige måling (signifikant)
Aursjøhytta-Naustvika	100	Reduksjon
Miutjønntelet	115	Økning
Osvatnet	128	Uendret
Ausjøen-Lesjaskog	301	
Ausjøen-Stordalen	430	
Håkådalstelet	616	
Torbuvatnet	979	
Grønnebakken-Reinheim sørside (Kaldvell)	1218	
Snøheim-Reinheim	1817	
T-merka sti nordside Stropla mot Reinhei	1843	
Snøheim-Kjølen	1872	
Skamsdalen	1933	
Moskussti - mot Høgsnyta	2367	
Bandranden Stroplsjødalen	2773	
Grønnebakken mot Kolla	2791	
Moskussti - Bekkedalen	4169	
Aursjøvegen Torbuhalsen	6358	
Kongsvold stasjon	6673	
Nystugguhøe	9303	
Snøheim-Snøhetta	11039	
Grønnebakken	12749	
Fokstumyra	12928	
Kongsvold Fjellstue	18227	
Viewpoint Snøhetta	40871	





Snøheim-Snøhetta

Stropplsjødalen

Snøheimvegen

Kongsvold

Drivdalen

E6/jernbane

Viewpoint Snøhetta

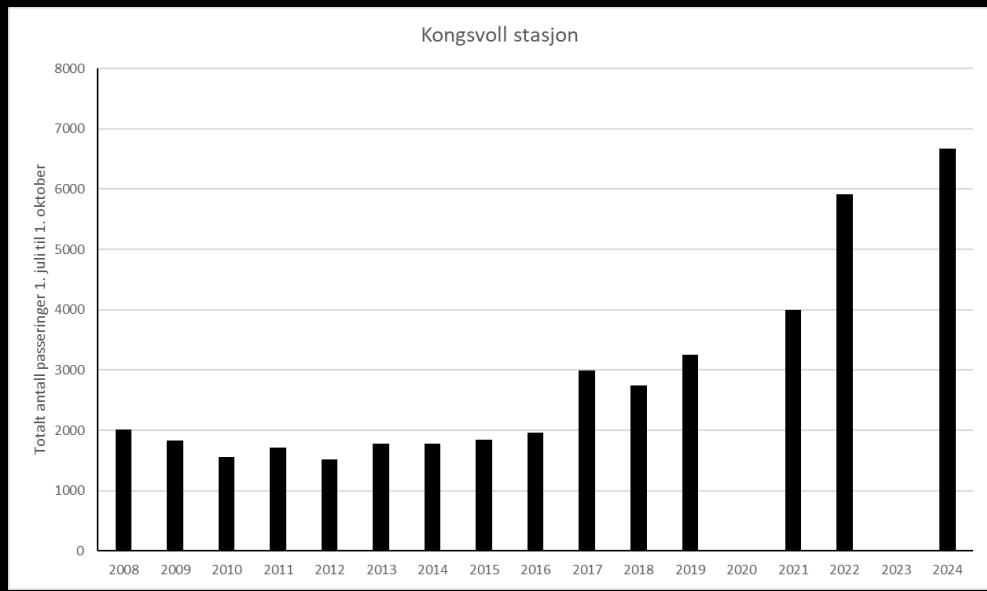
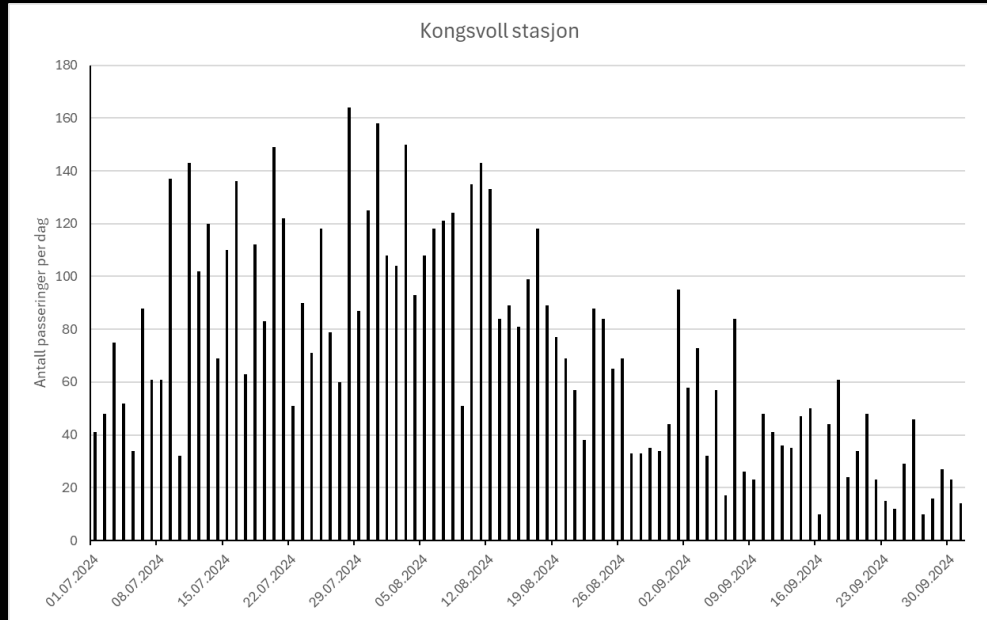
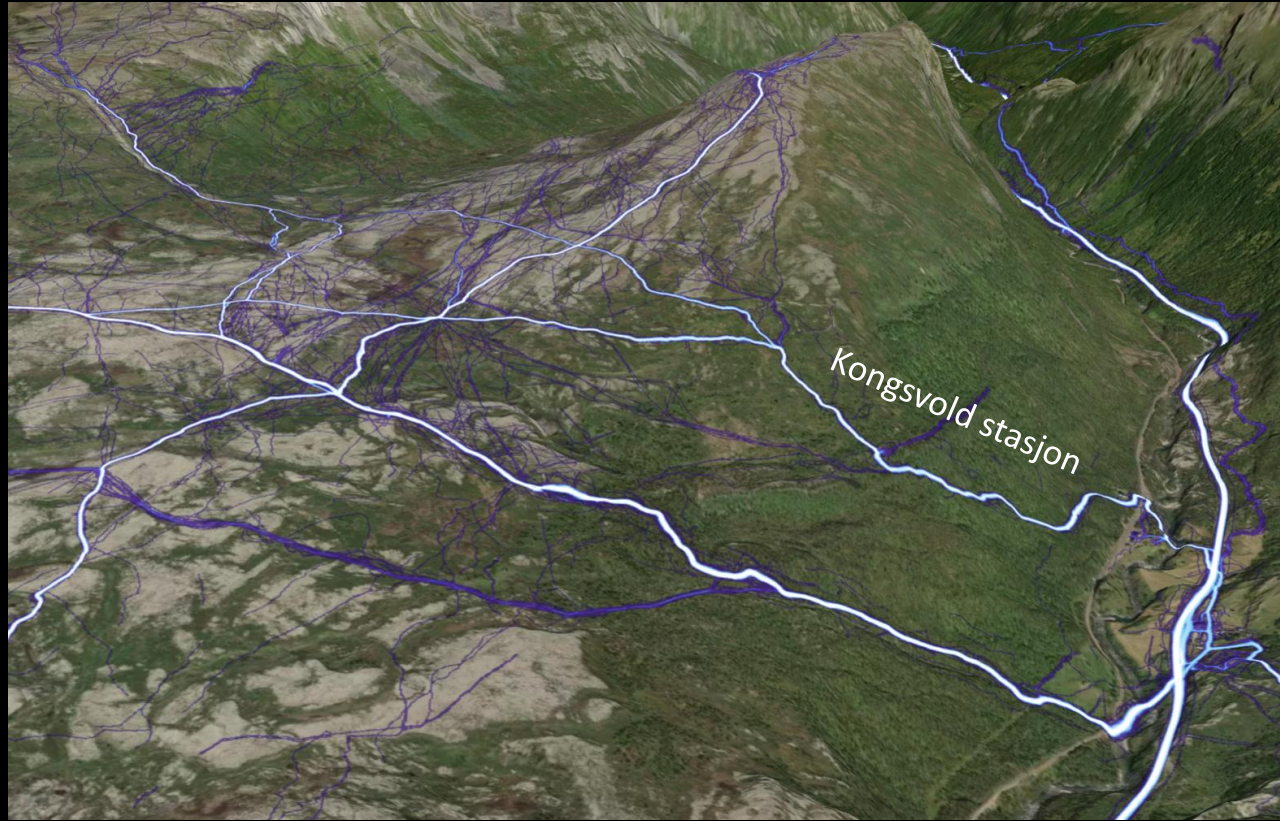
Data: STRAVA

Sum: 6673

Kongsvoll stasjon

Middelverdi: 72

Maks: 164

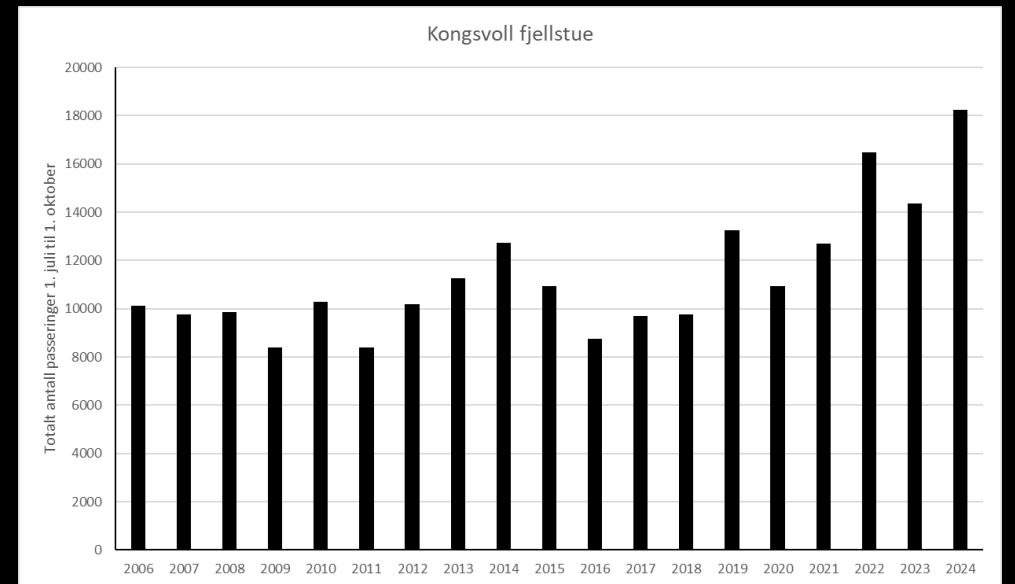
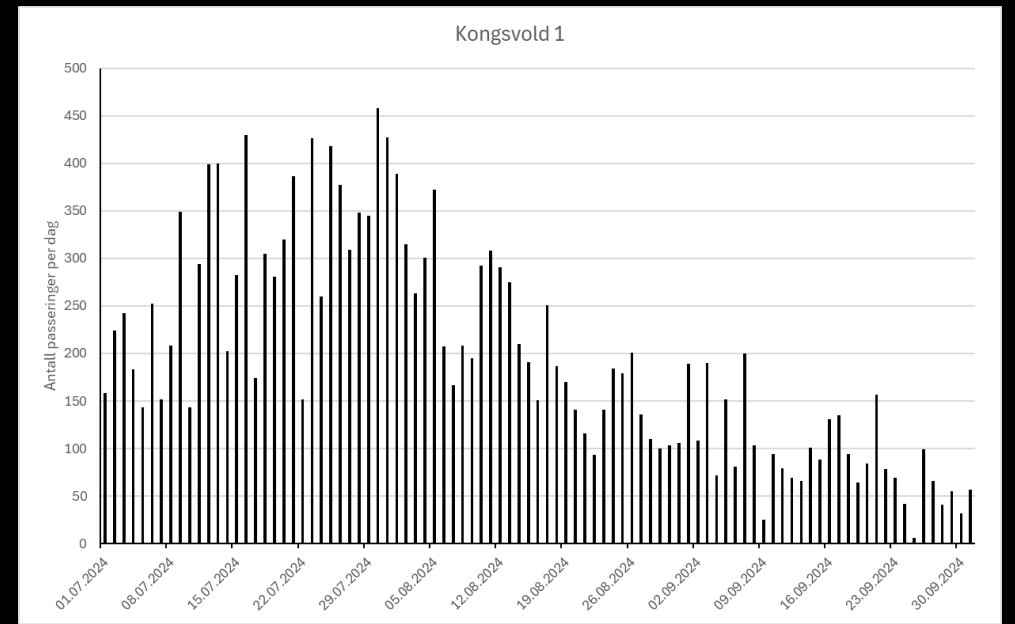
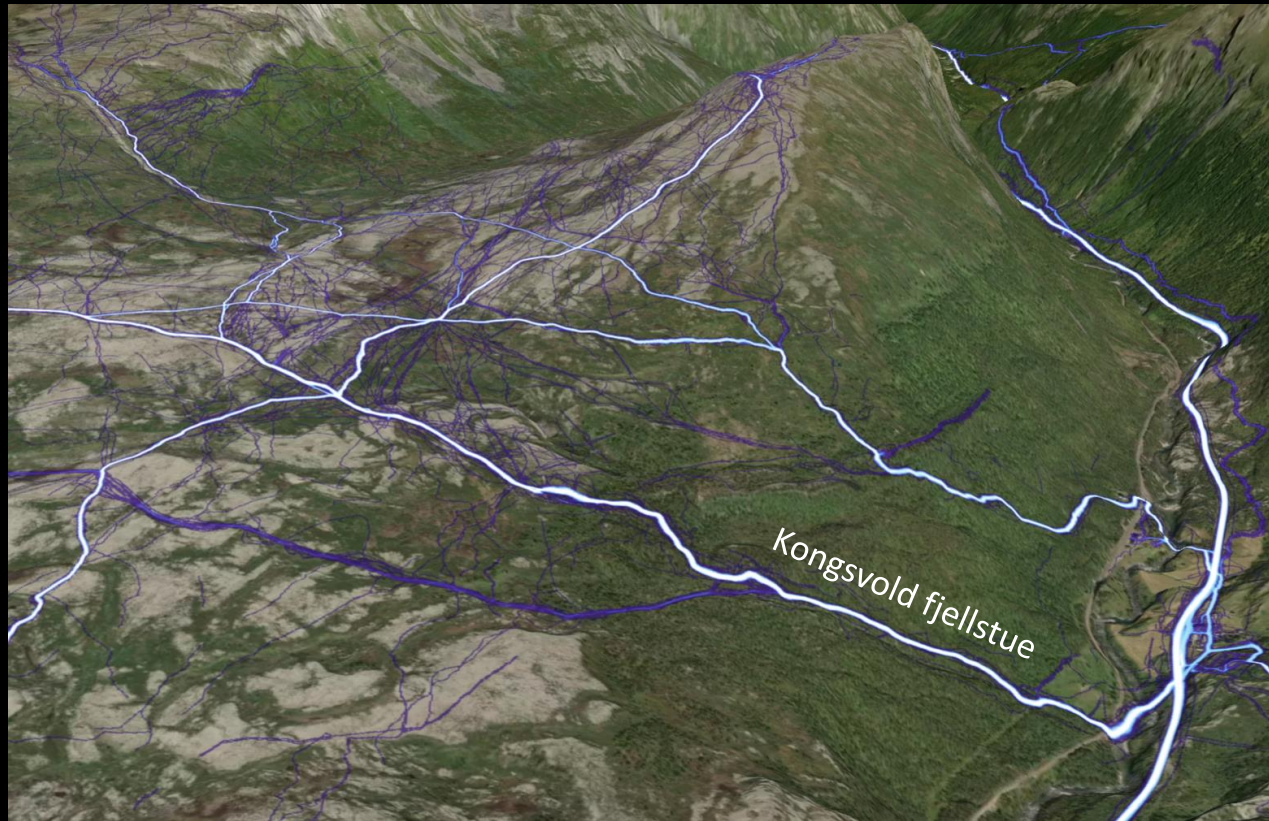


Sum: 18227

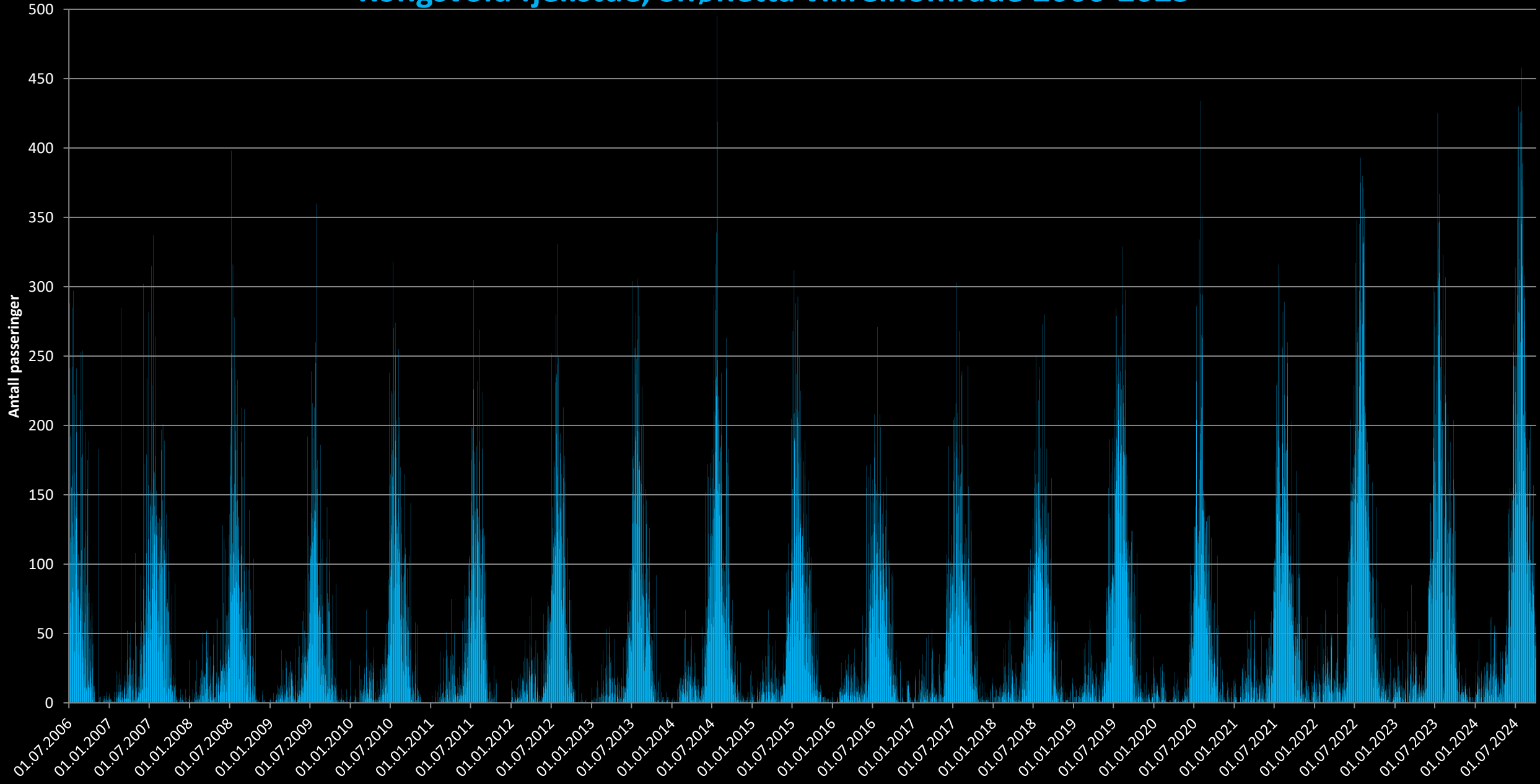
Kongsvoll fjellstue

Middelverdi: 196

Maks: 458



Kongsvold fjellstue, Snøhetta villreinområde 2006-2023

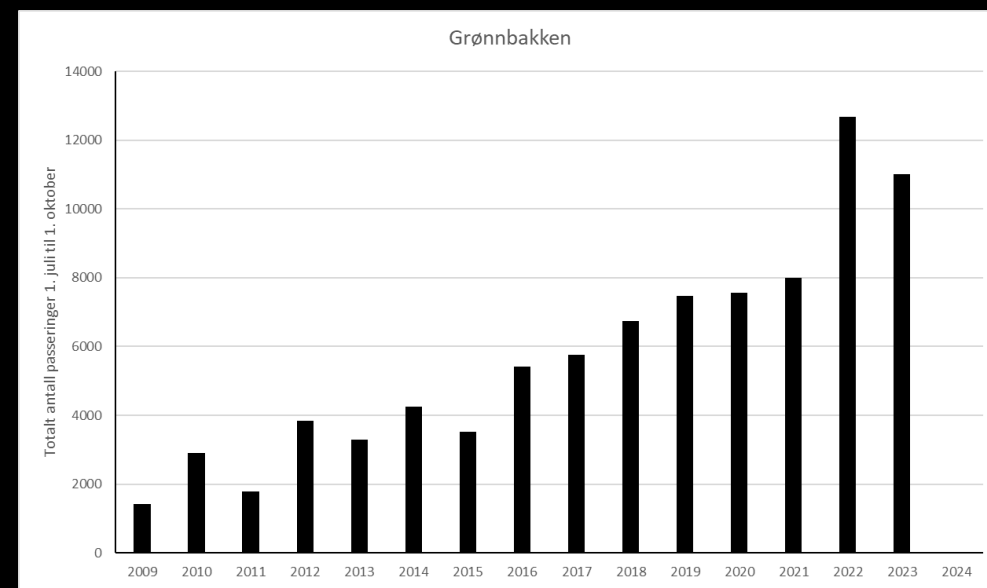
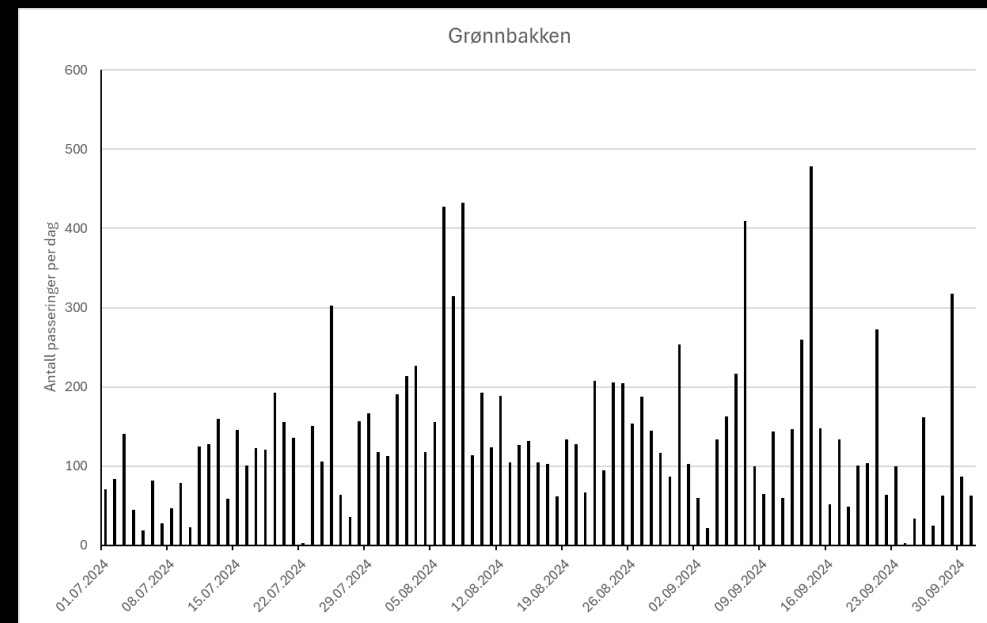


Sum: 12749

Grønnbakken

Middelverdi: 137

Maks: 478

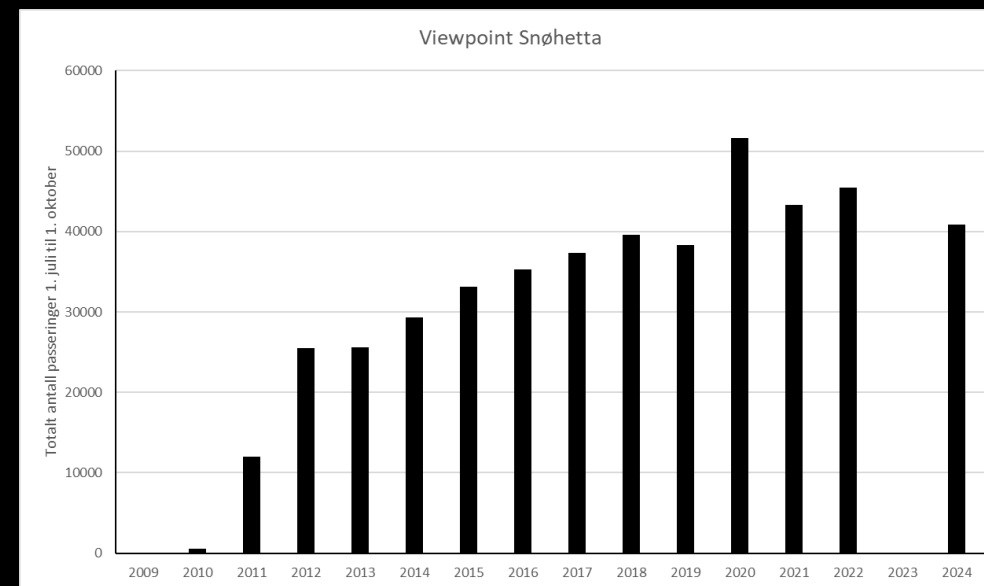
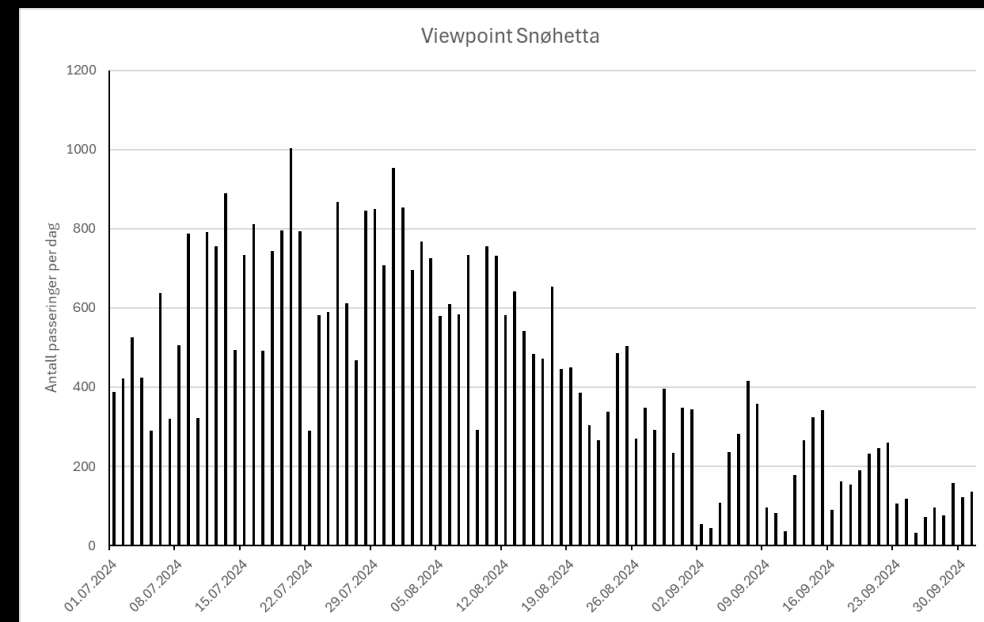
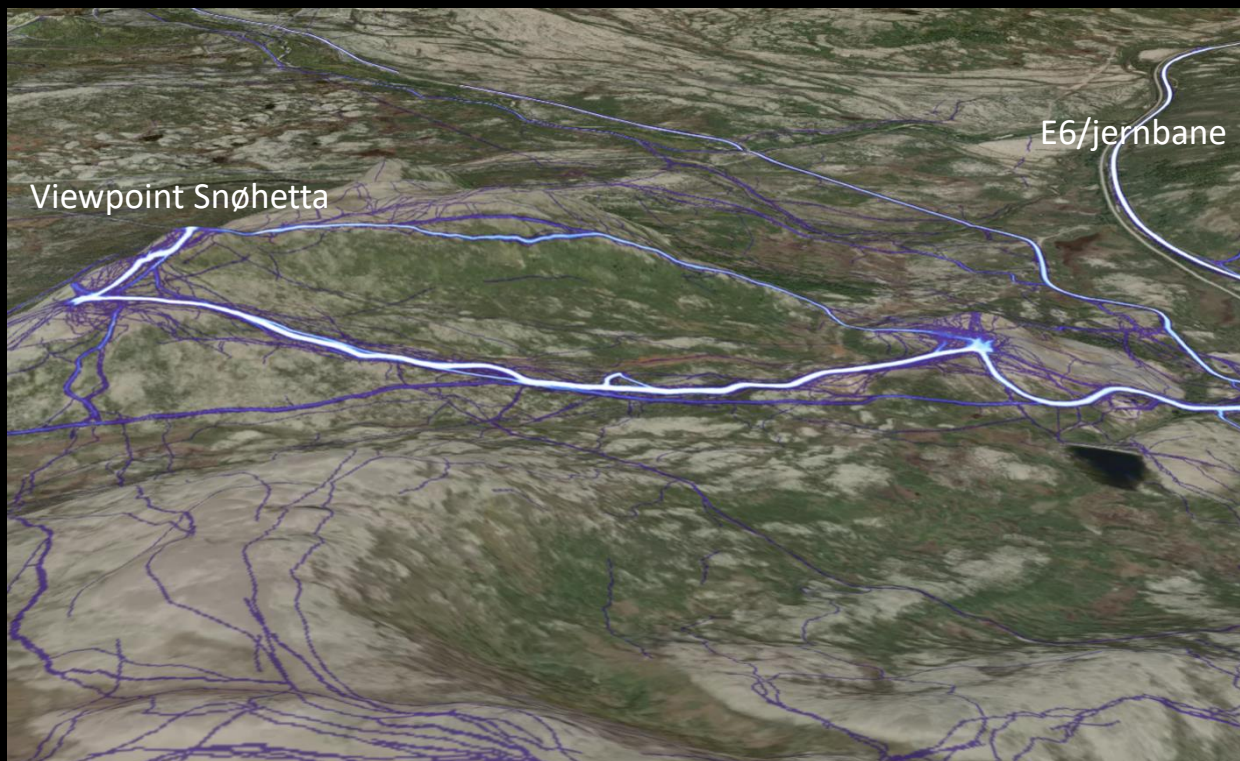


Sum: 40871

Viewpoint Snøhetta

Middelverdi: 439

Maks: 1003

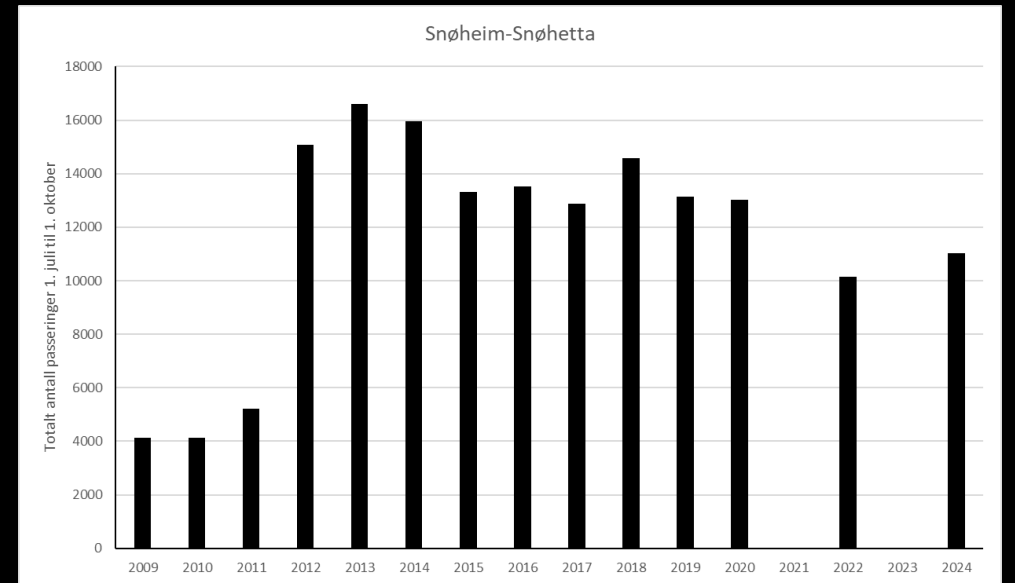
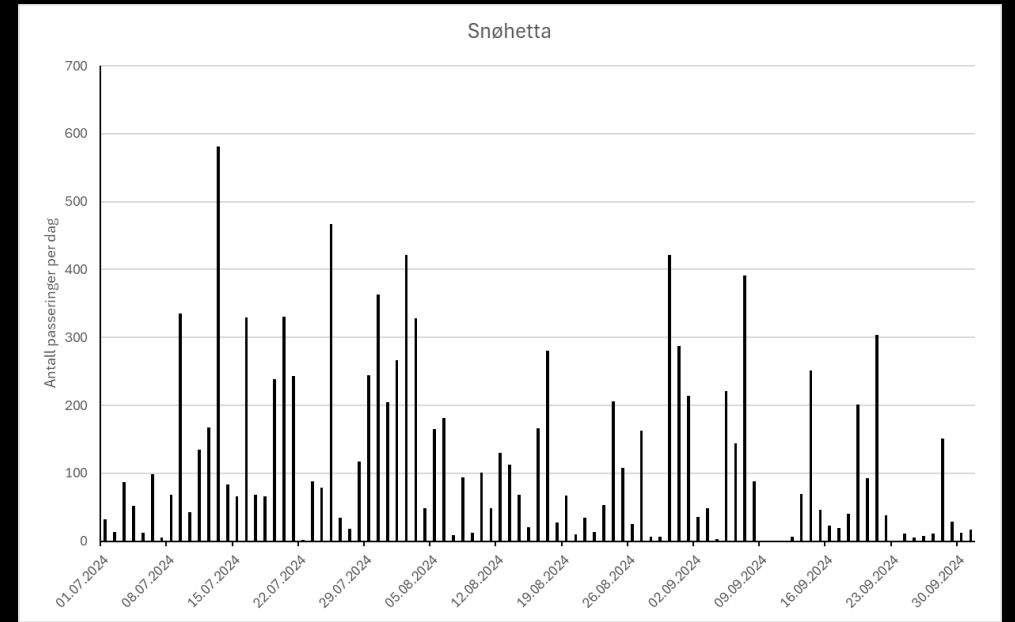
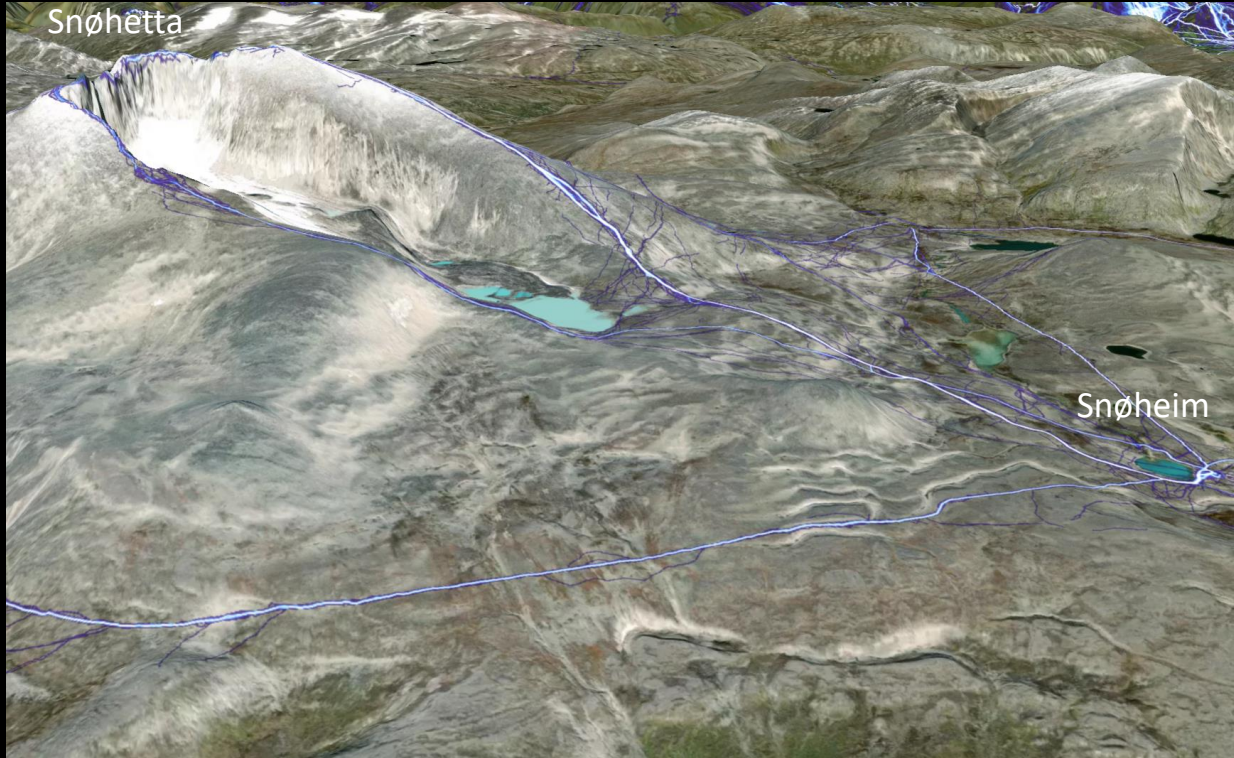


Sum: 11039

Mot Snøhetta

Middelverdi: 119

Maks: 581

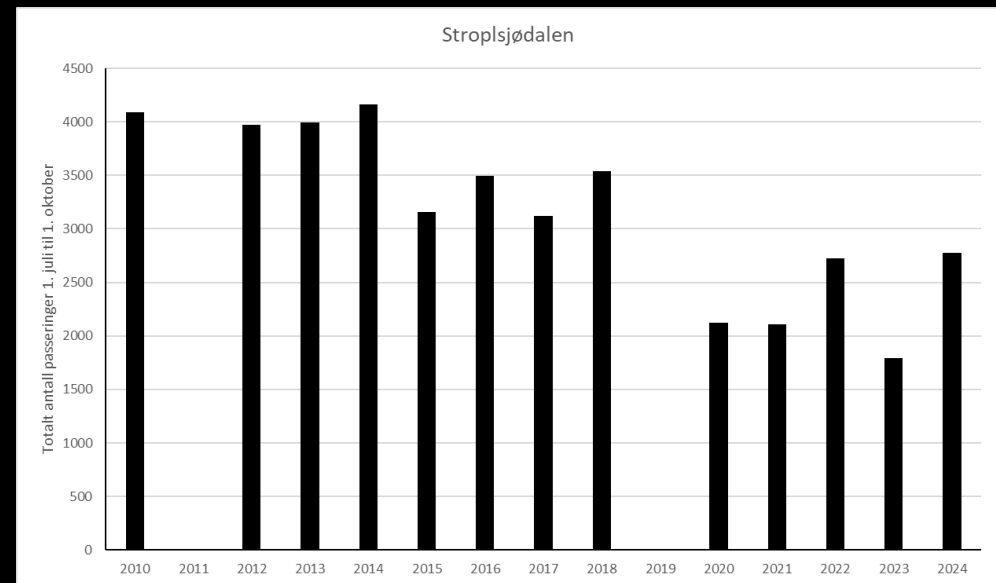
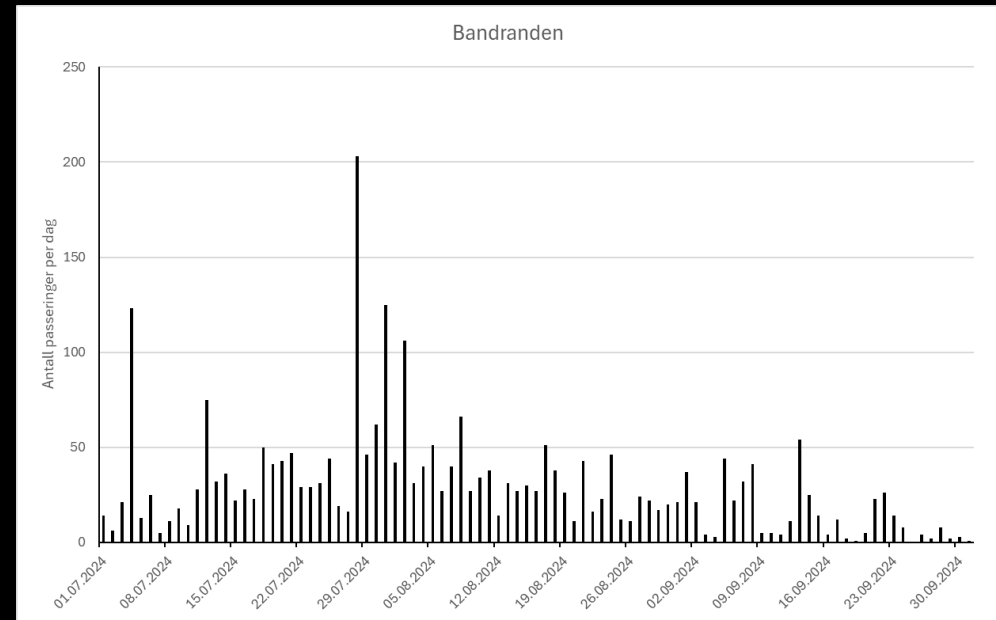


Sum: 2773

Bandranden-Stroplsjødalen

Middelverdi: 21

Maks: 203

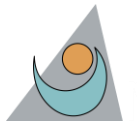
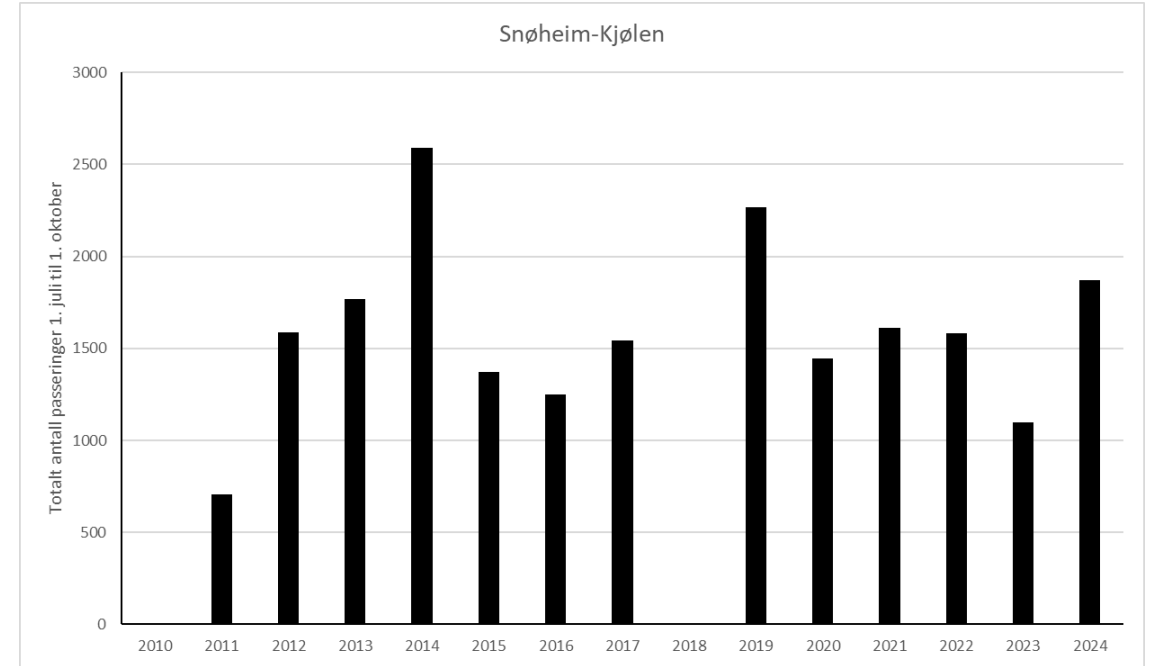
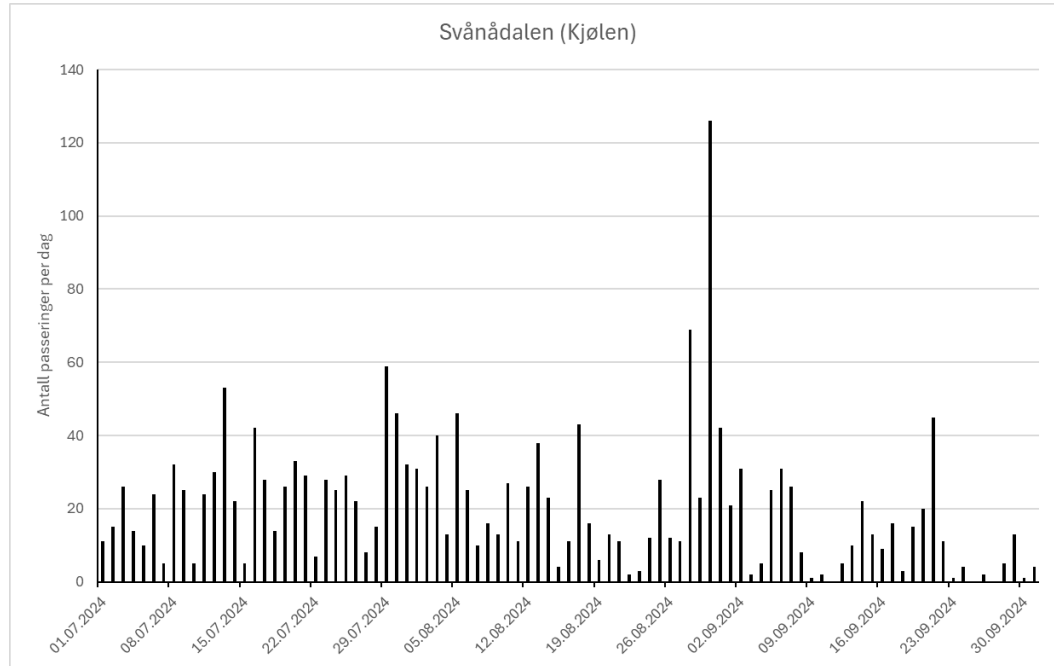


Sum: 1872

Middelverdi: 20

Maks: 126

Snøheim-Svånådalen

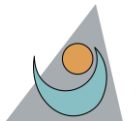
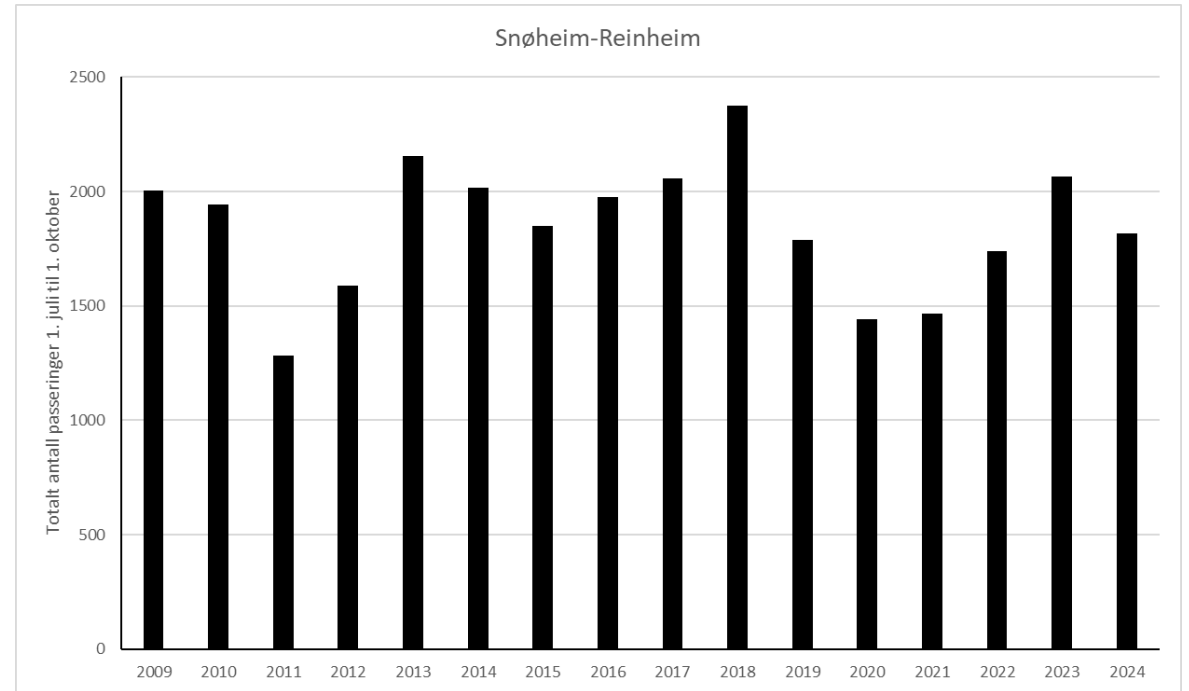
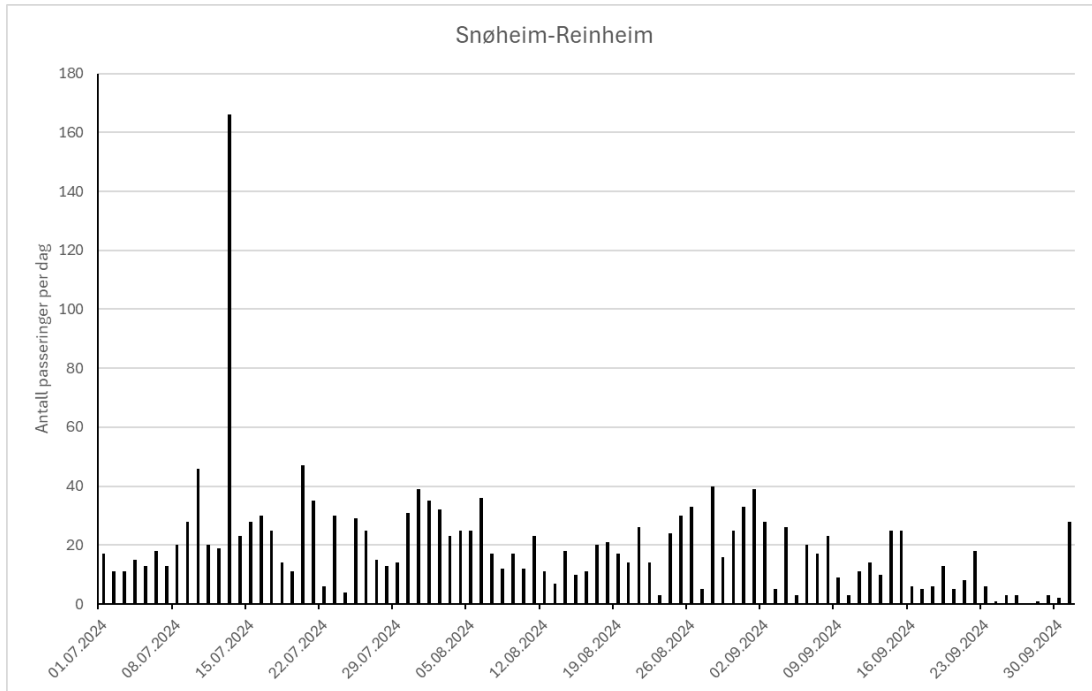


Sum: 1817

Middelverdi: 20

Maks: 166

Snøheim-Reinheim

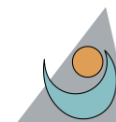
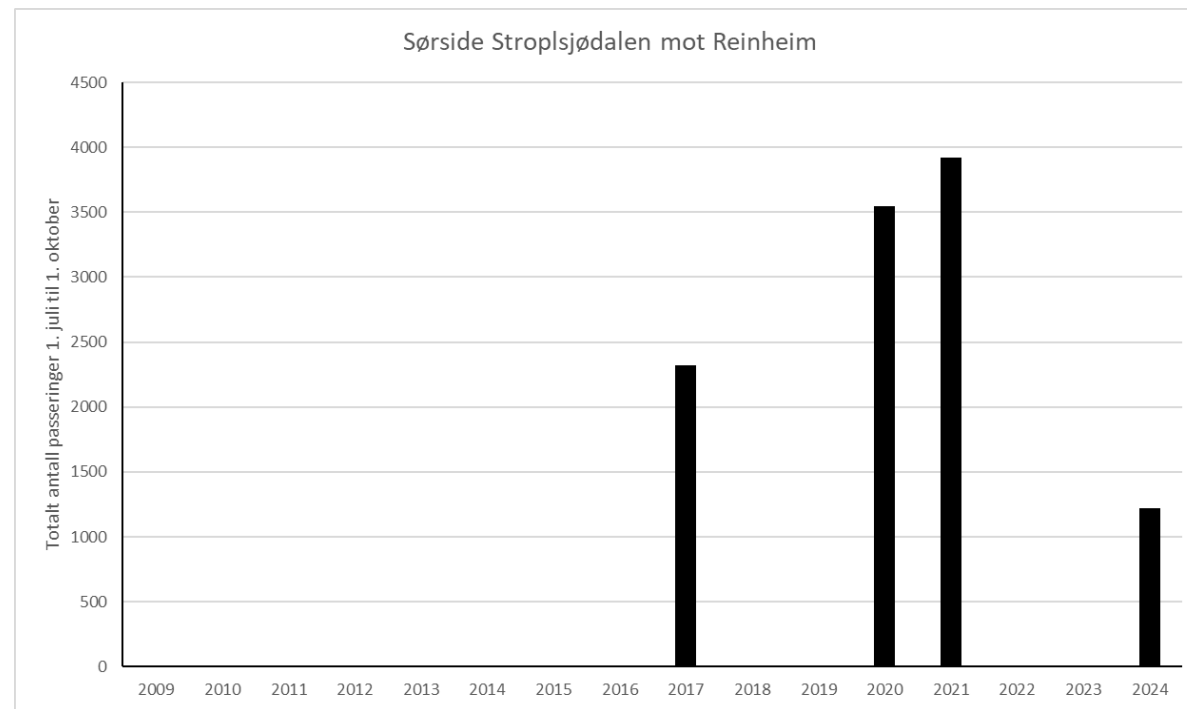
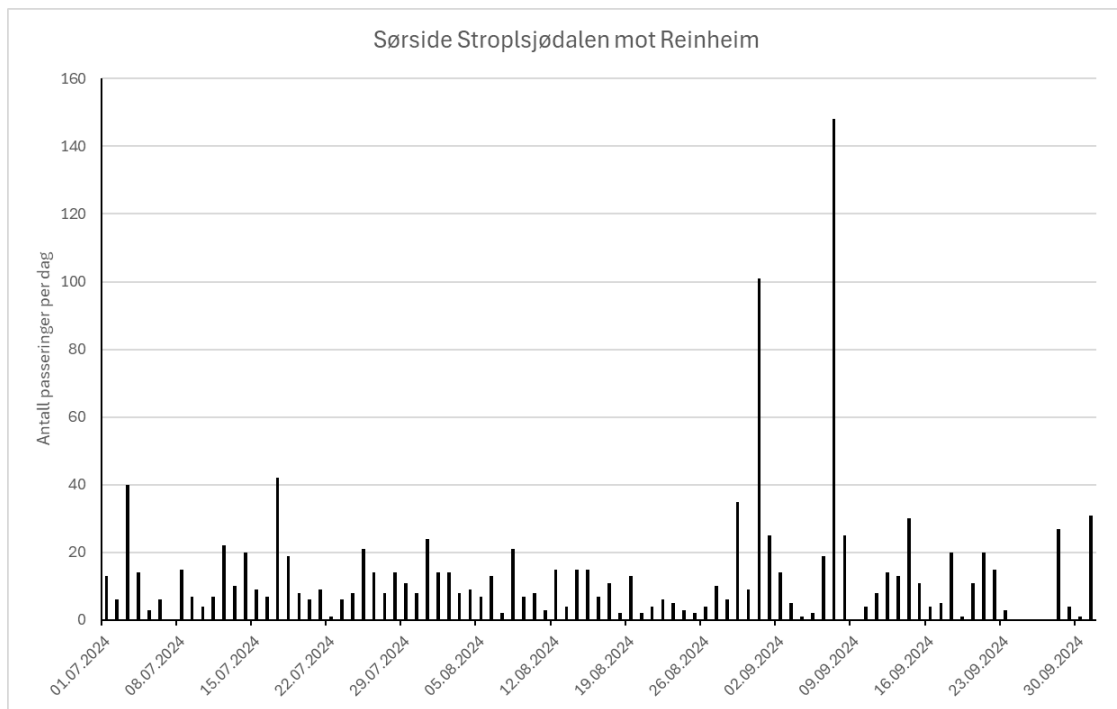


Sum: 1218

Middelverdi: 13

Maks: 148

Grønnbakken-Reinheim sørside (nedlagt sti)

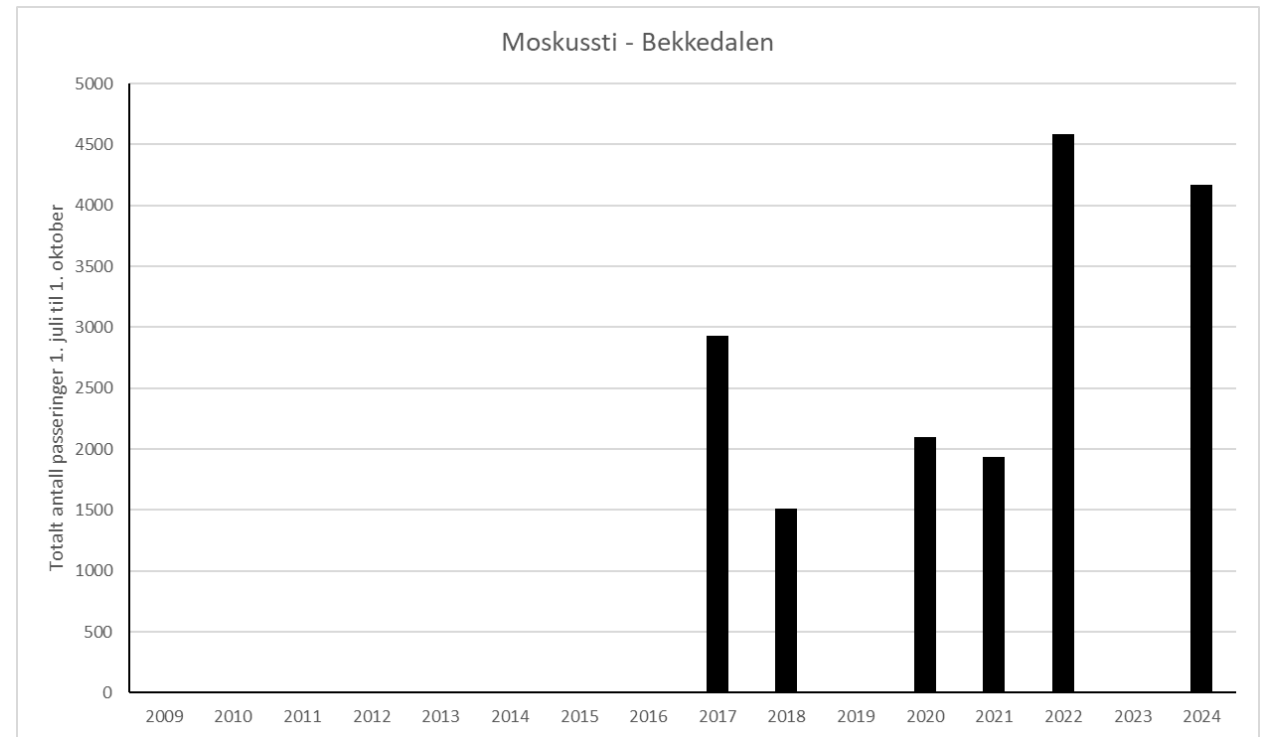
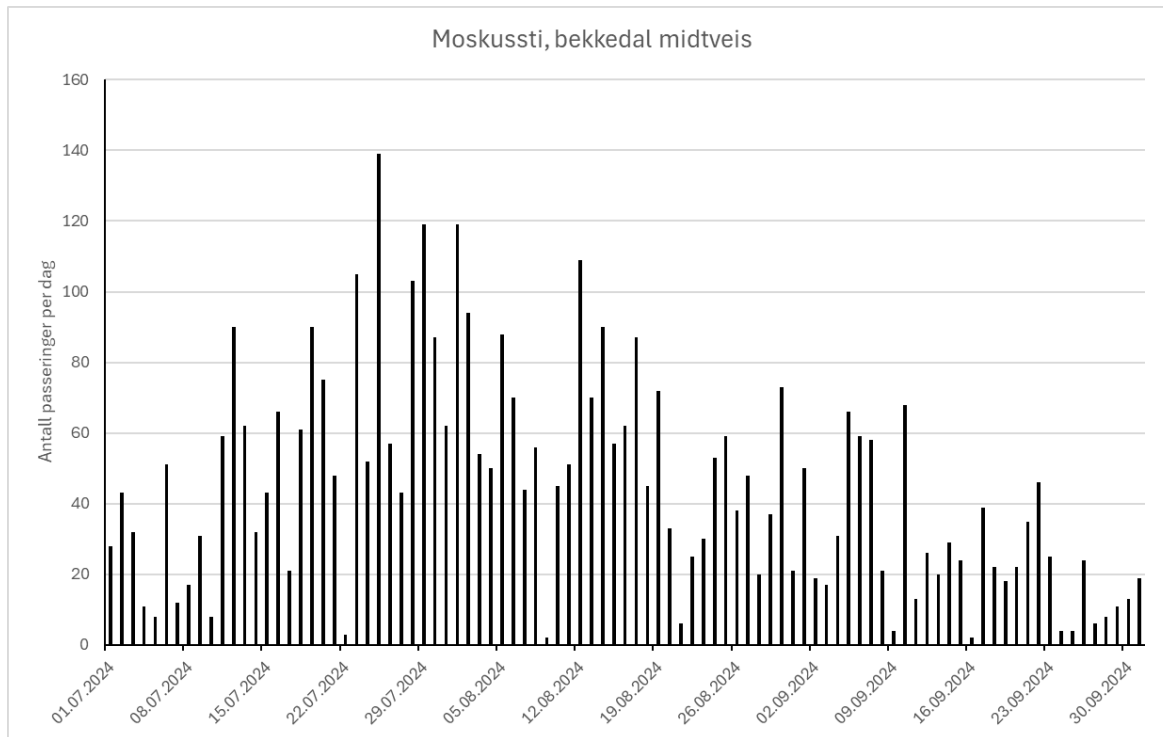


Sum: 4169

Middelverdi: 45

Maks: 139

Moskussti bekkedal, midtveis mellom Grønnbakken og Kongsvoll

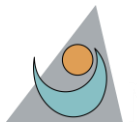
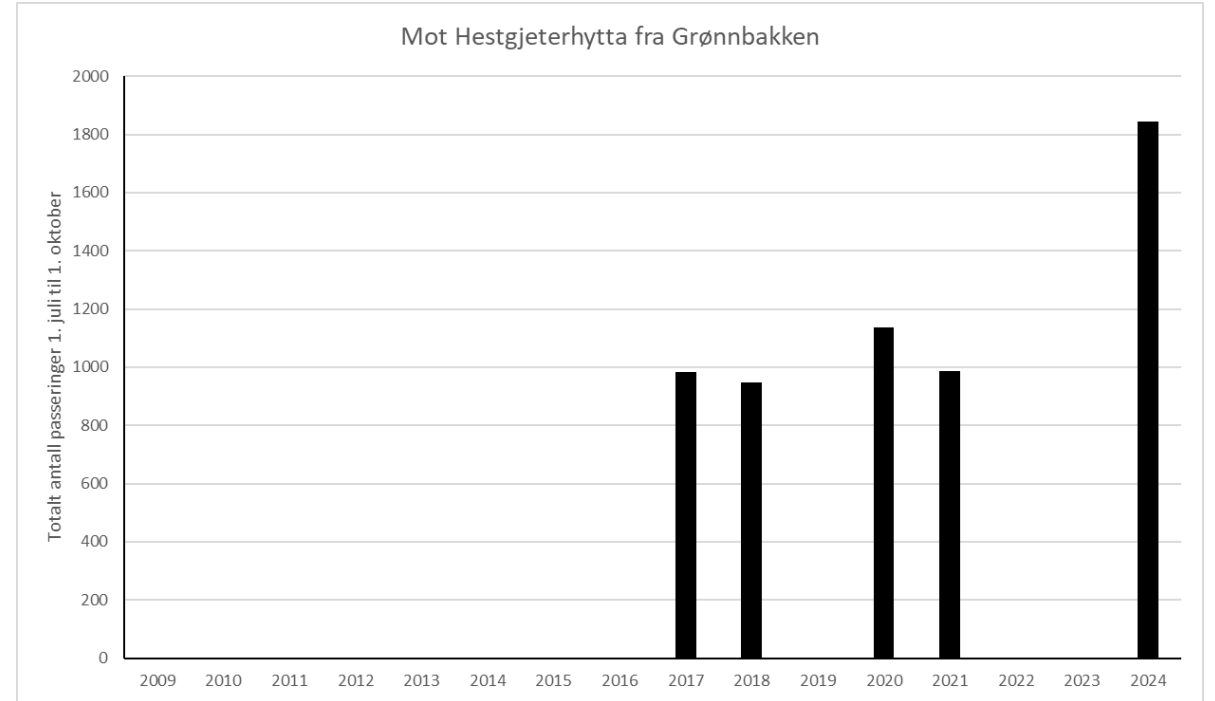
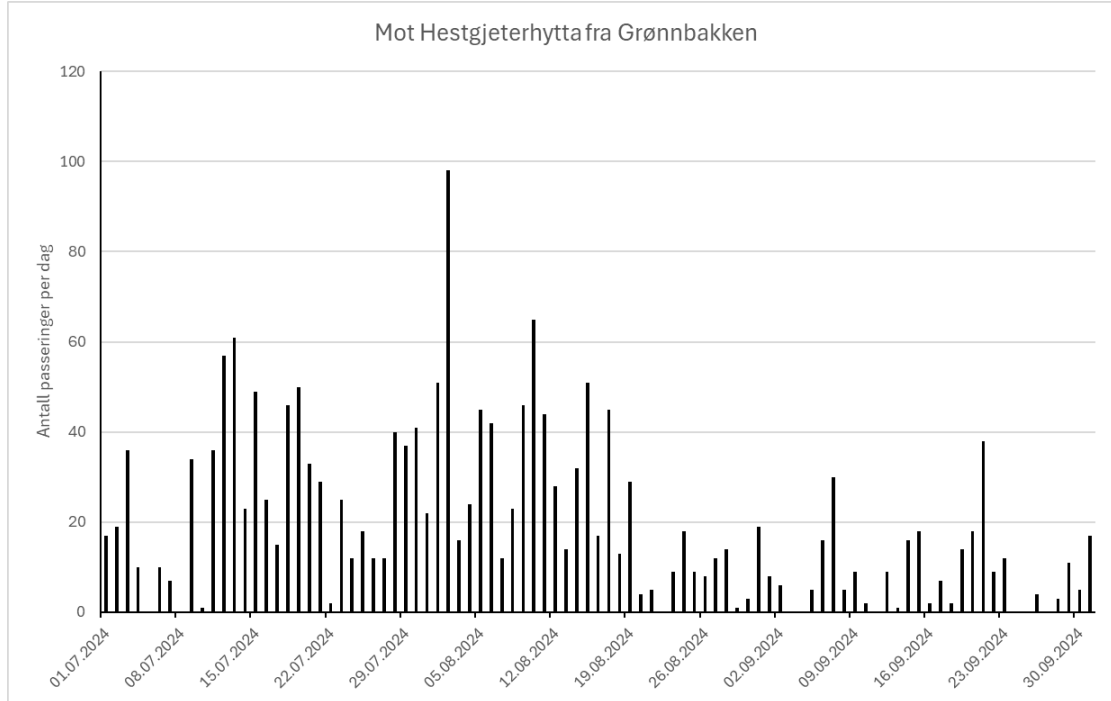


Sum: 1843

T-merka sti Grønnbakken mot Reinheim

Middelverdi: 20

Maks: 98

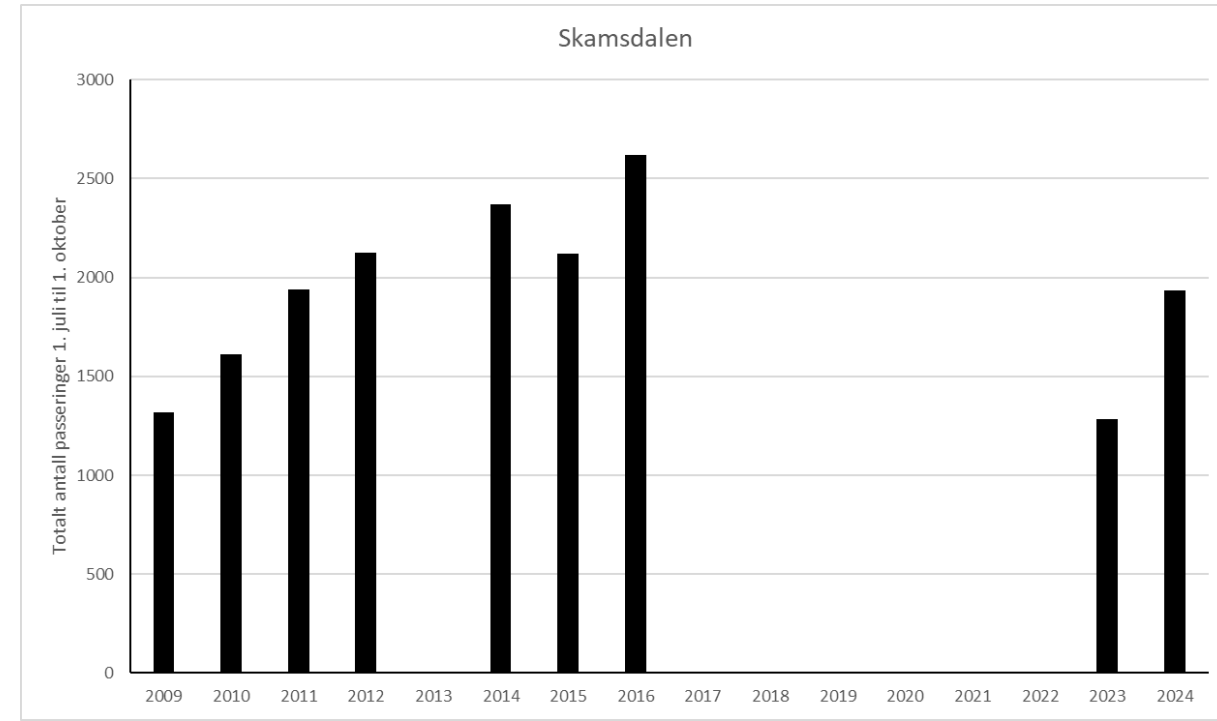
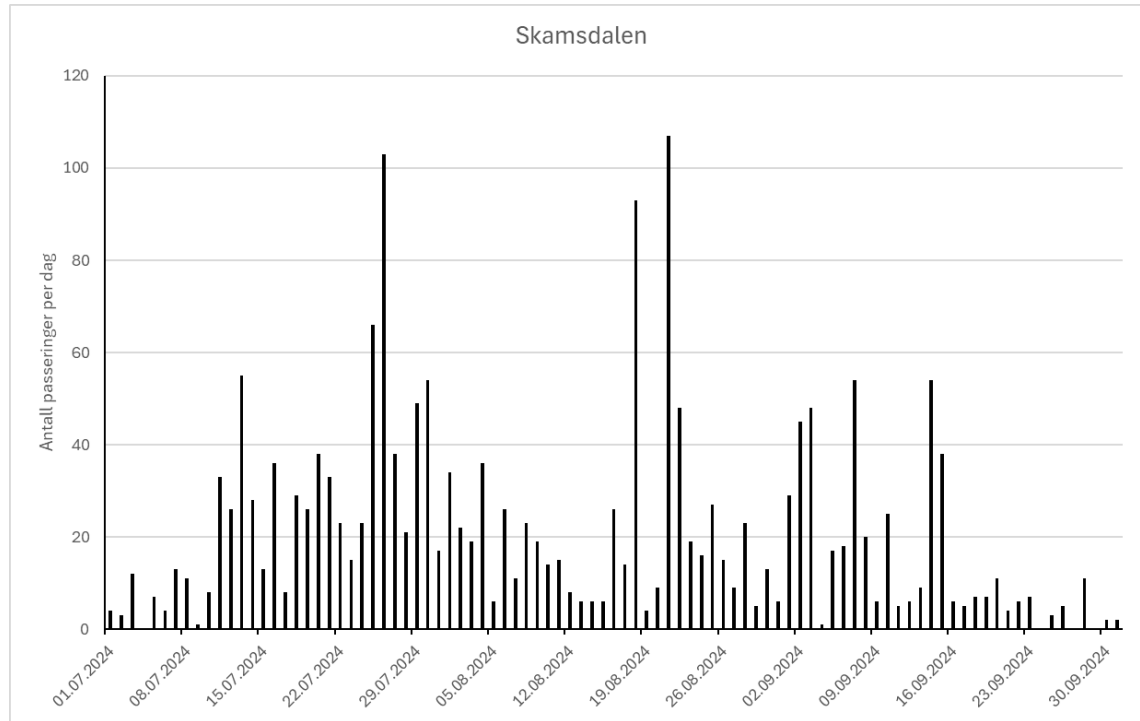


Sum: 1933

Middelverdi: 21

Maks: 107

Skamsdalen

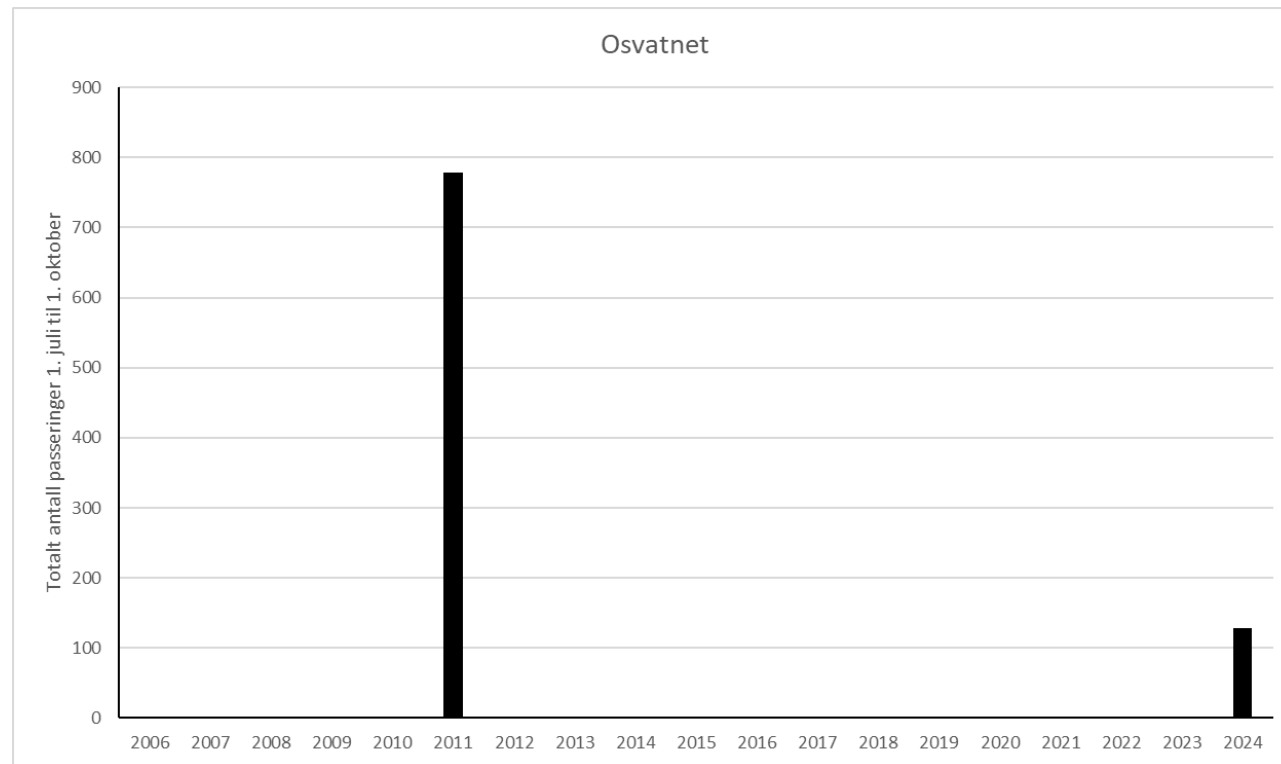
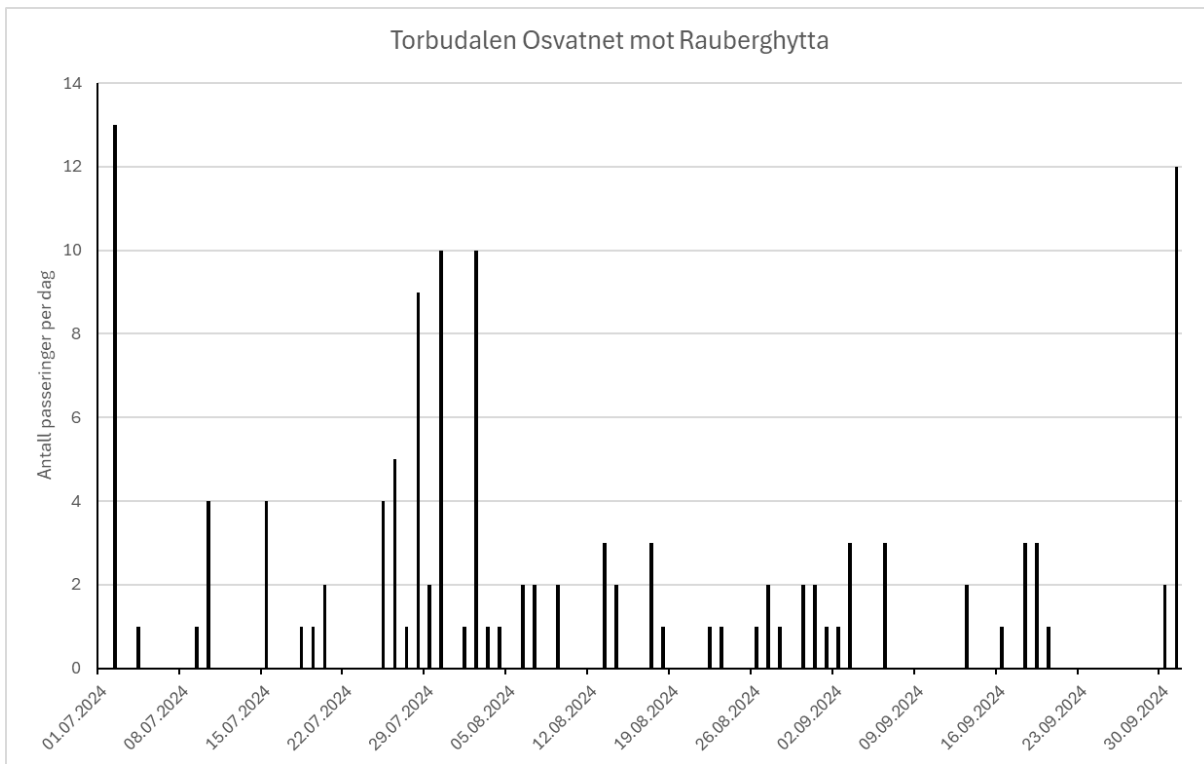


Sum: 128

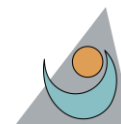
Torbudalen Osvatnet mot Rauberghytta

Middelverdi: 1

Maks: 13



Ulike plassering teller – ikke sammenlignbare tall



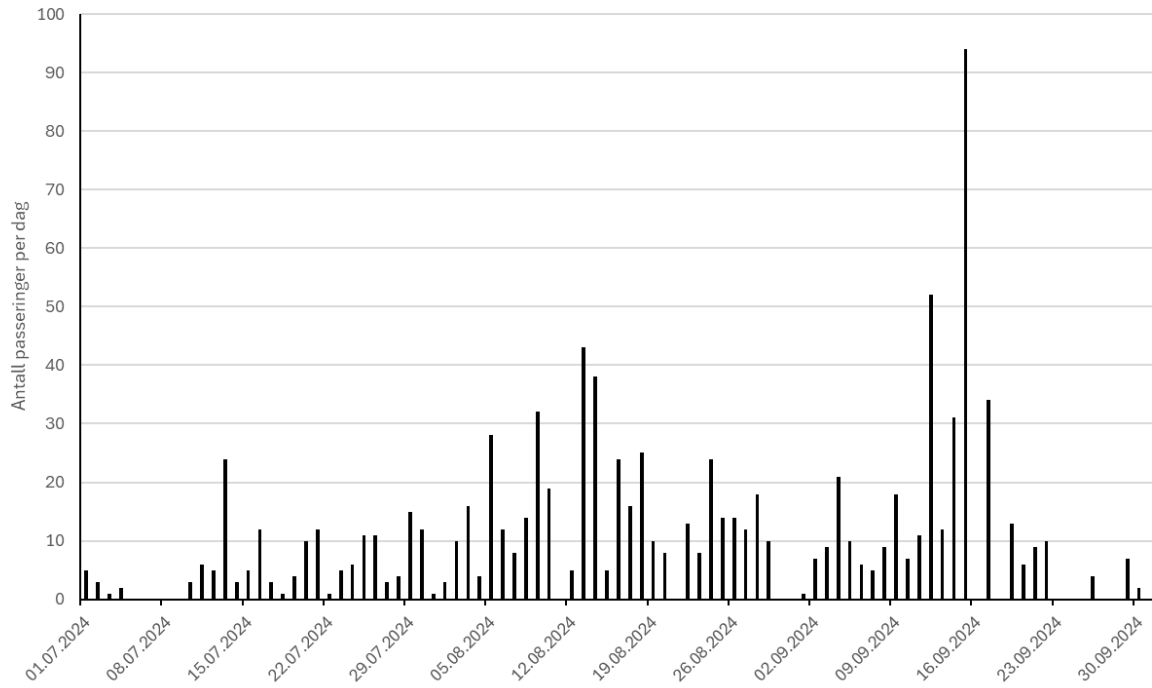
Sum: 979

Torbuhalsen mot Grøvdalen

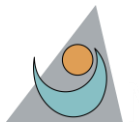
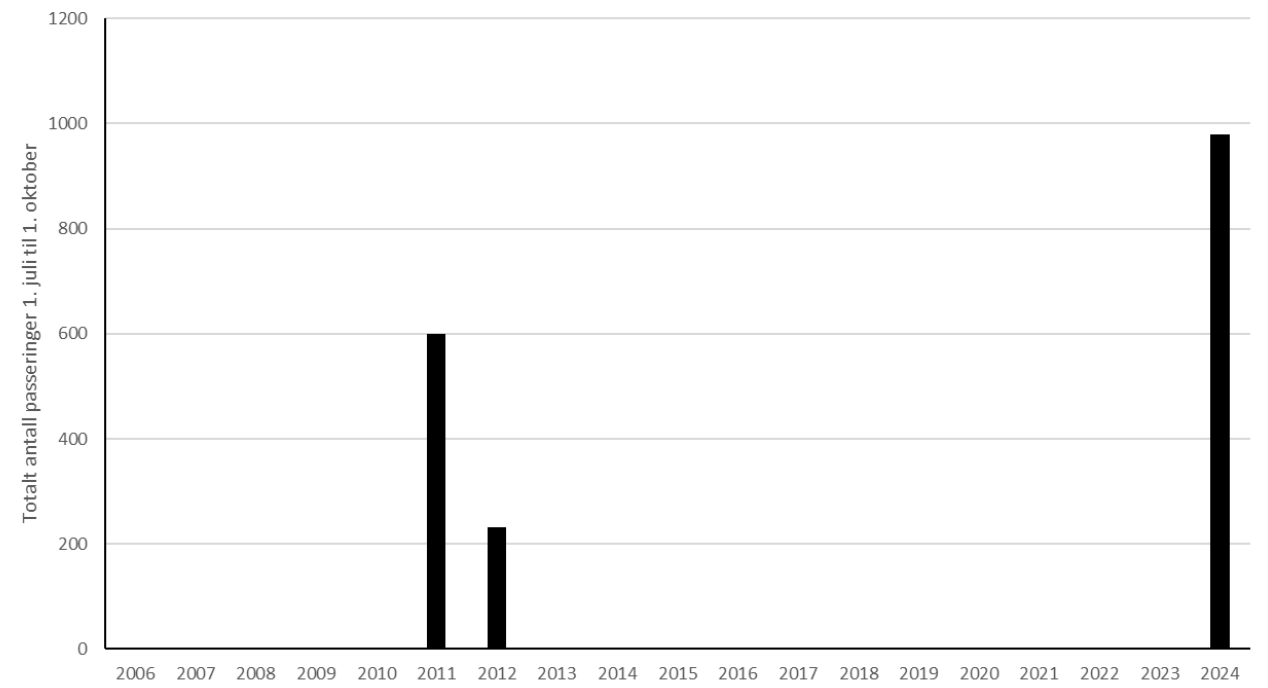
Middelverdi: 11

Maks: 94

Torbuhalsen mot Grøvdalen



Torbuvatnet



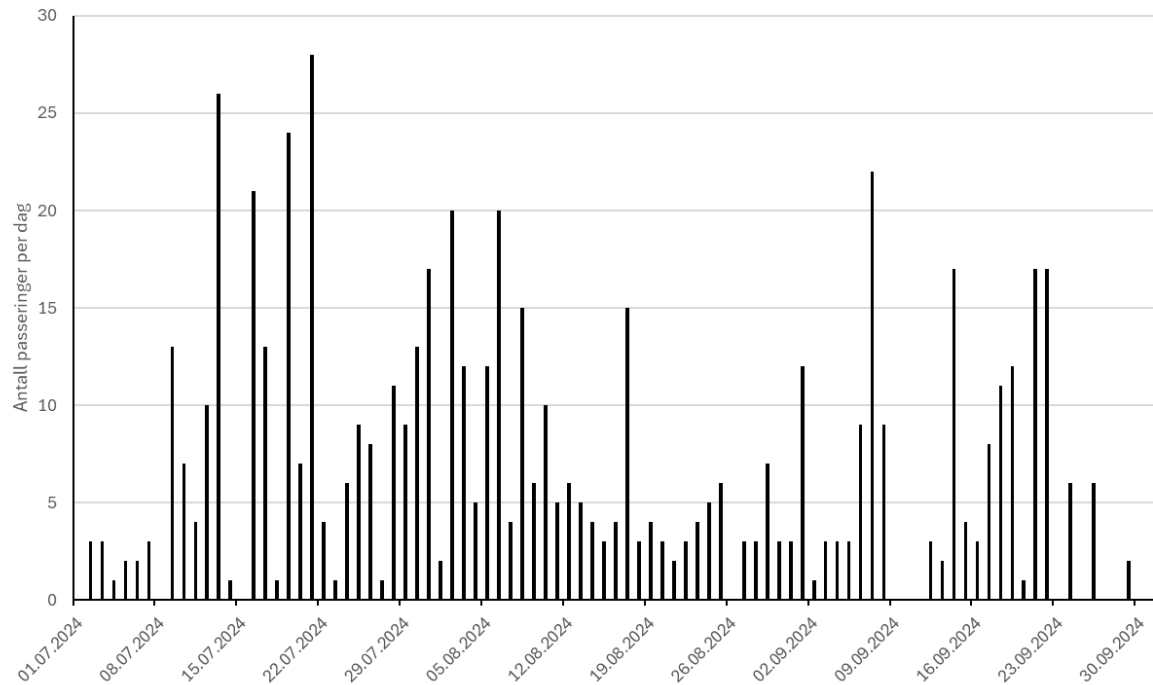
Torbudalen, Håkådalsvatnet mot Rauberghytta

Sum: 616

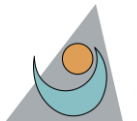
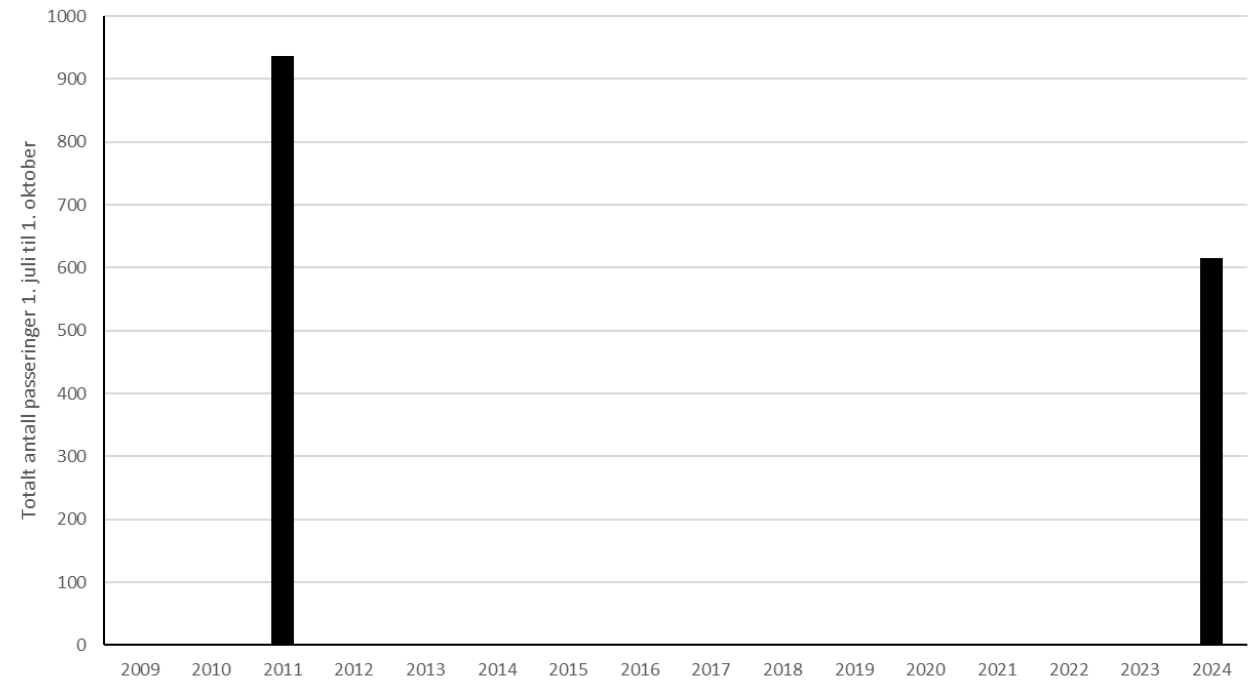
Middelverdi: 7

Maks: 28

Torbudalen, Håkådalsvatnet mot Rauberghytta



Håkådalstelet

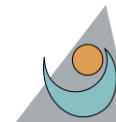
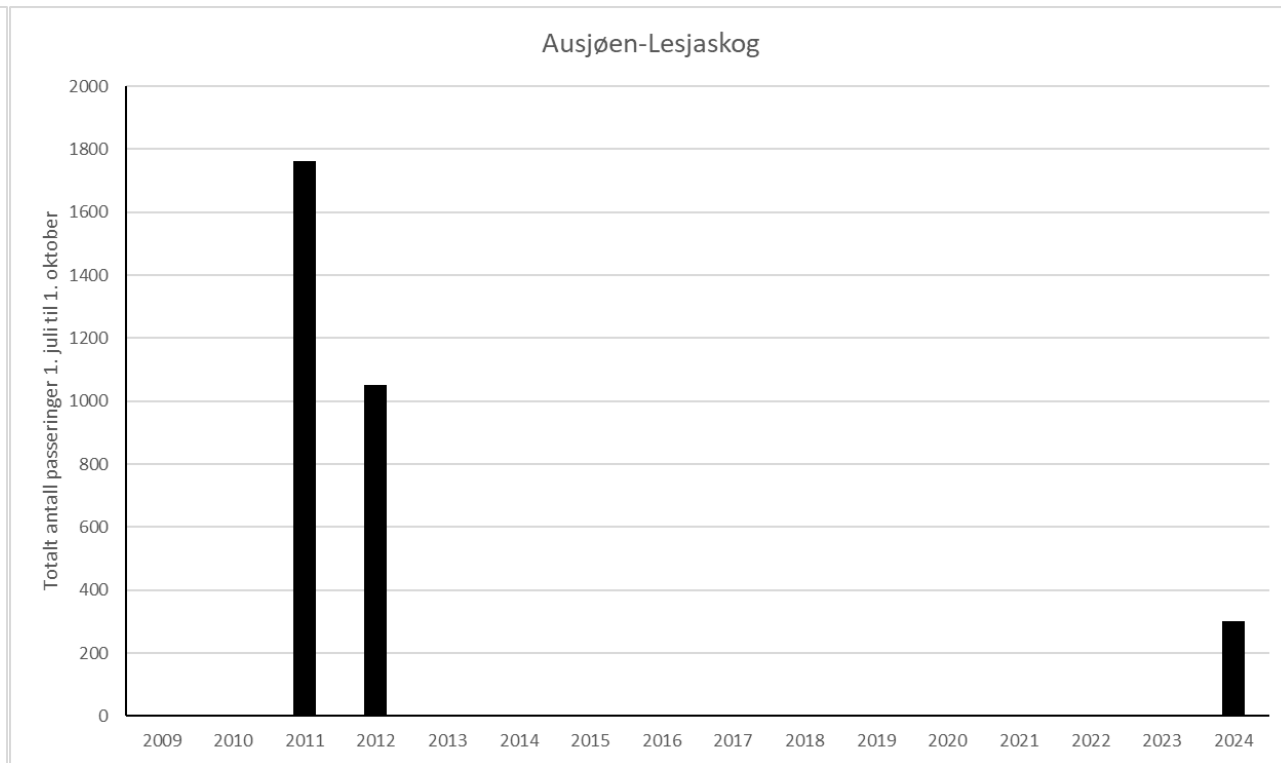
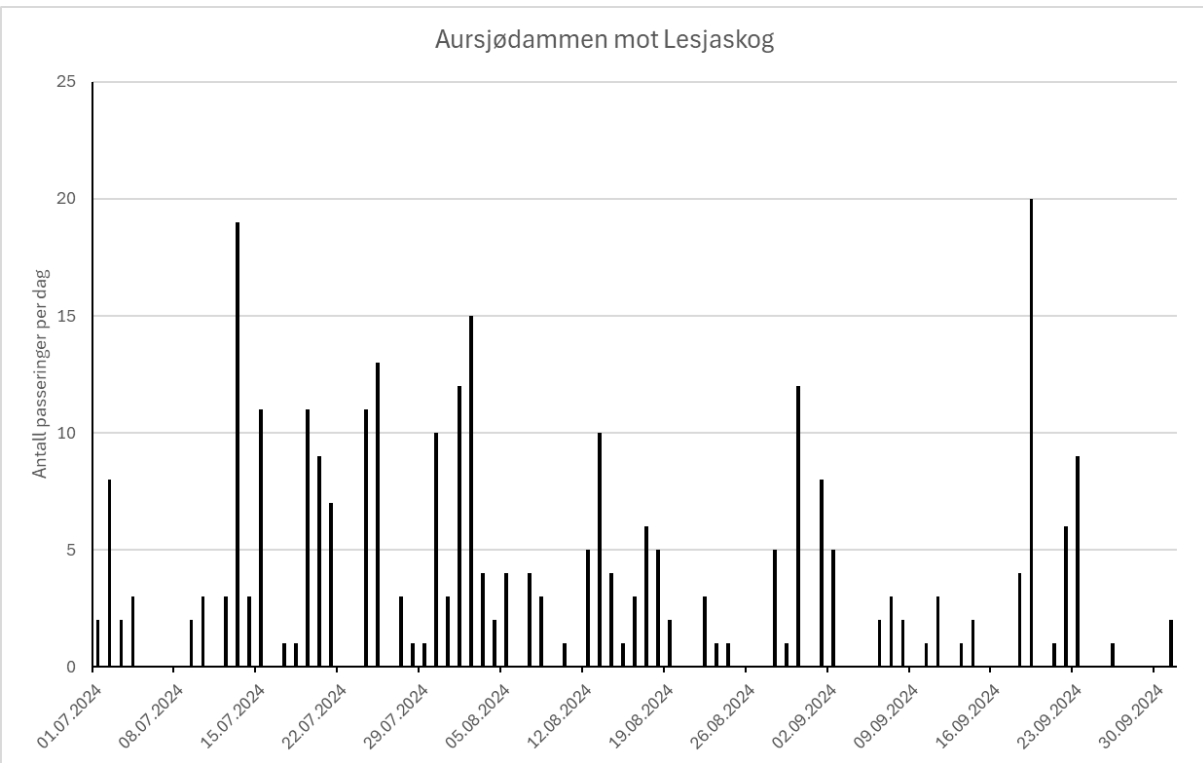


Sum: 301

Aursjødammen mot Lesjaskog

Middelverdi: 3

Maks: 20

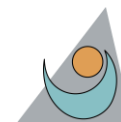
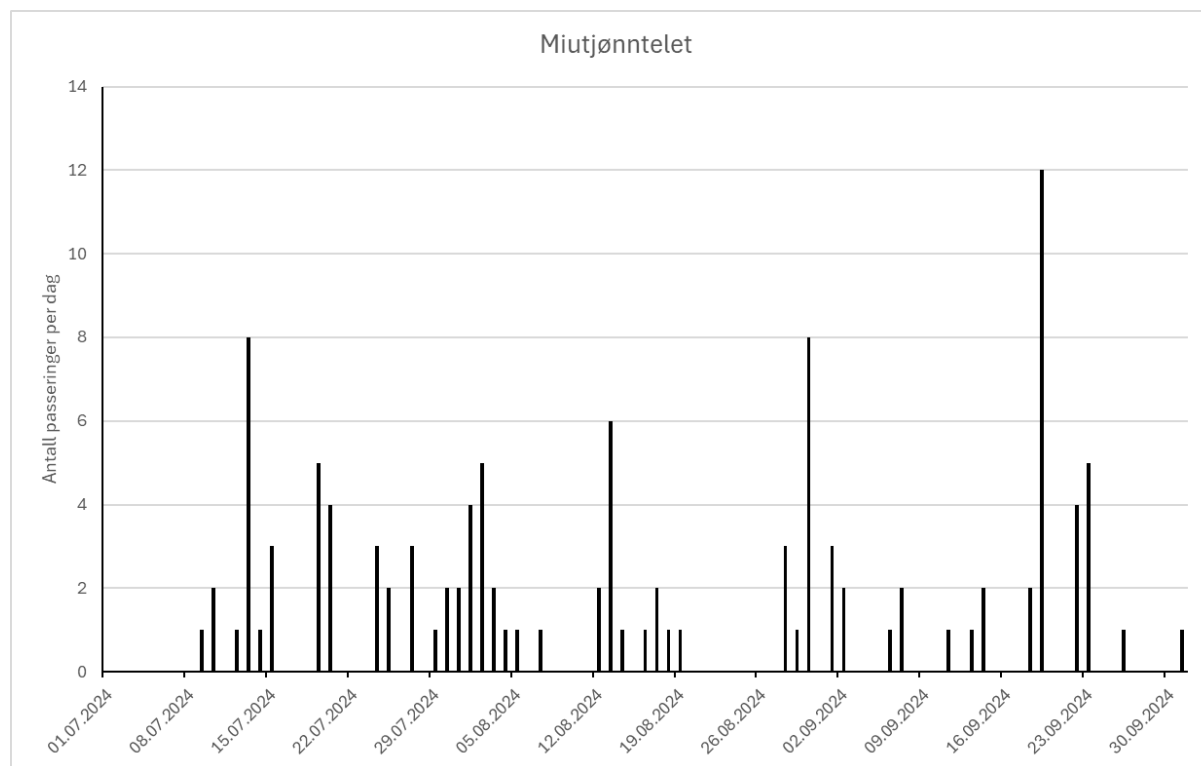


Sum: 115

Miutjønntelet

Middelverdi: 1

Maks: 12

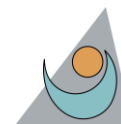
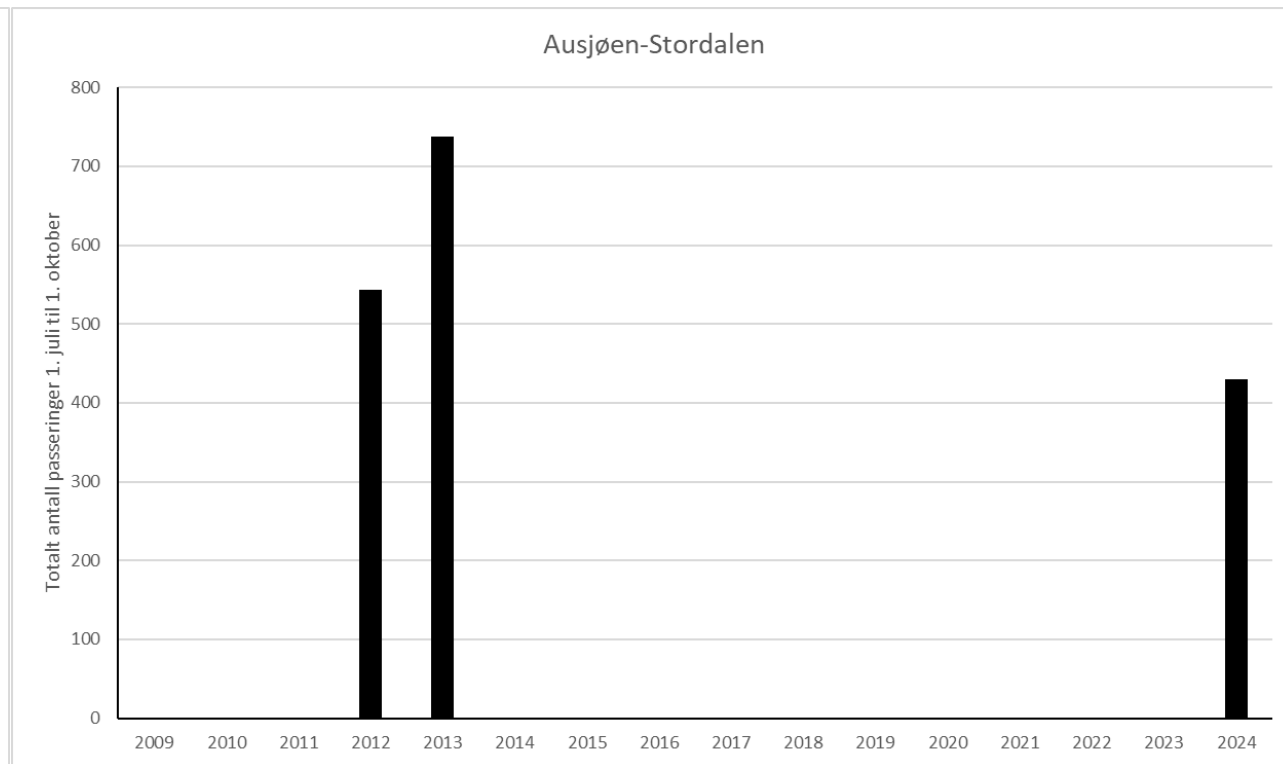
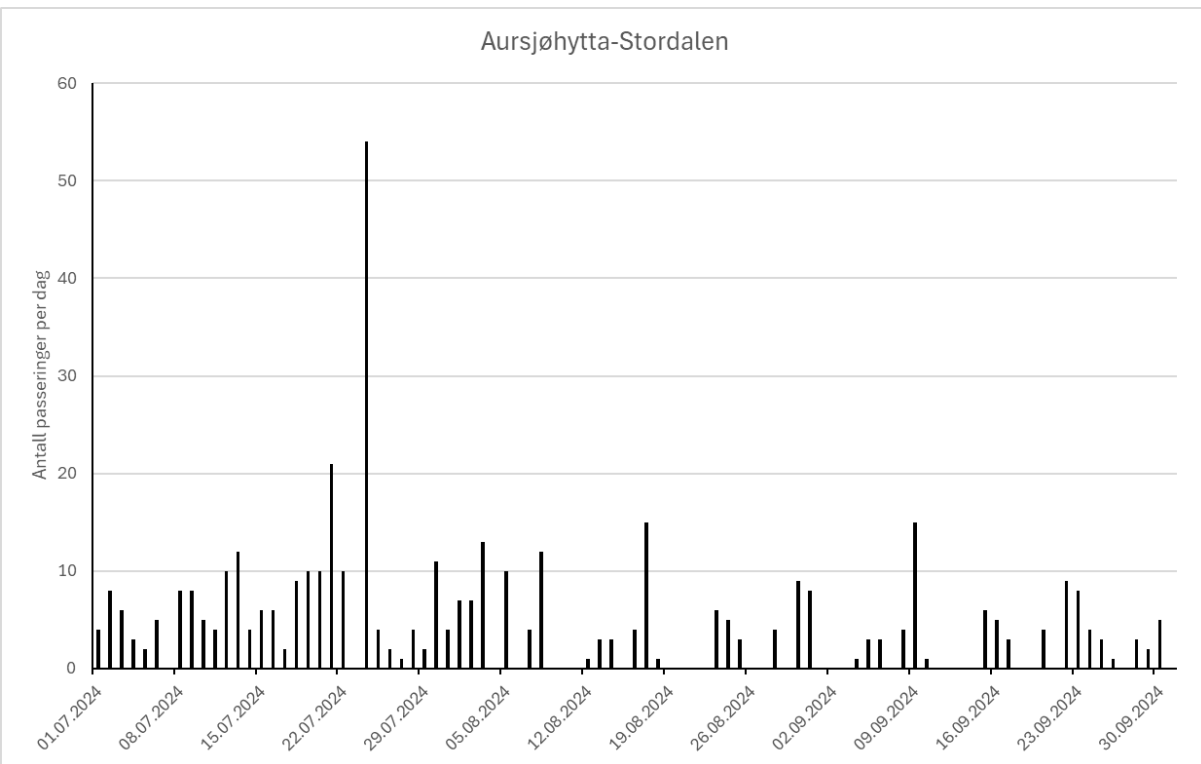


Sum: 430

Aursjøhytta mot Stordalen

Middelverdi: 5

Maks: 54

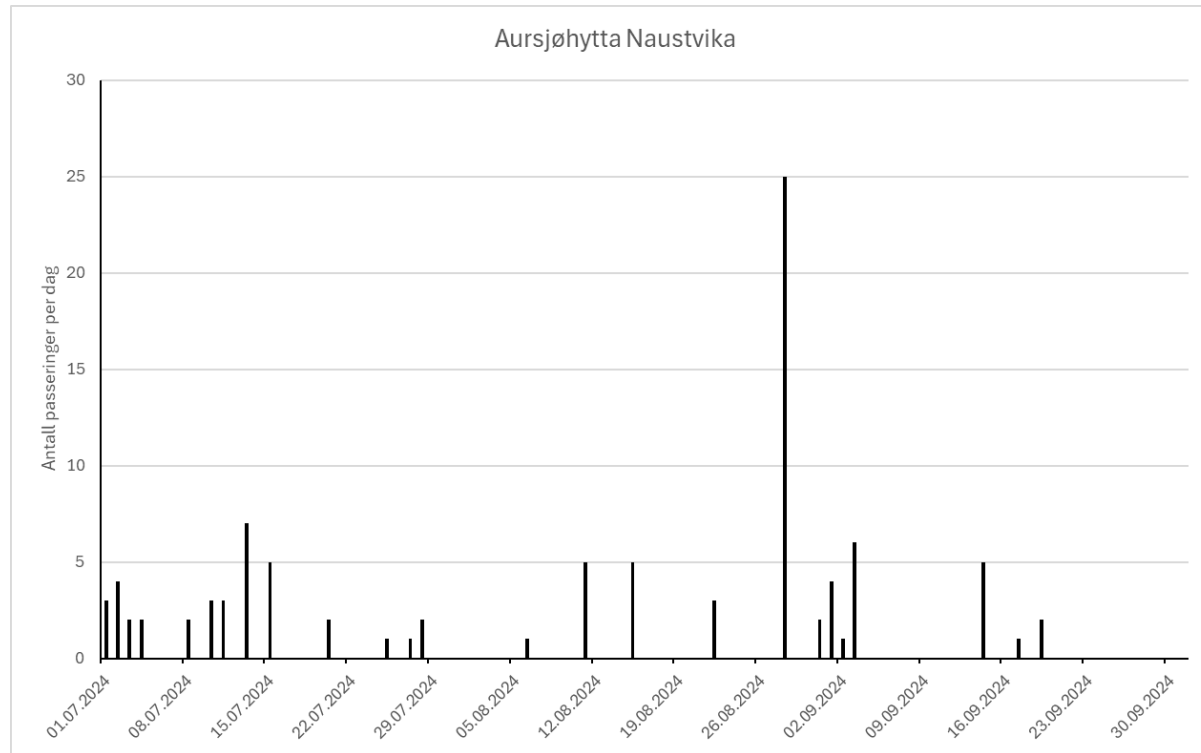


Sum: 100

Aursjøhytta Naustvika

Middelverdi: 1

Maks: 25

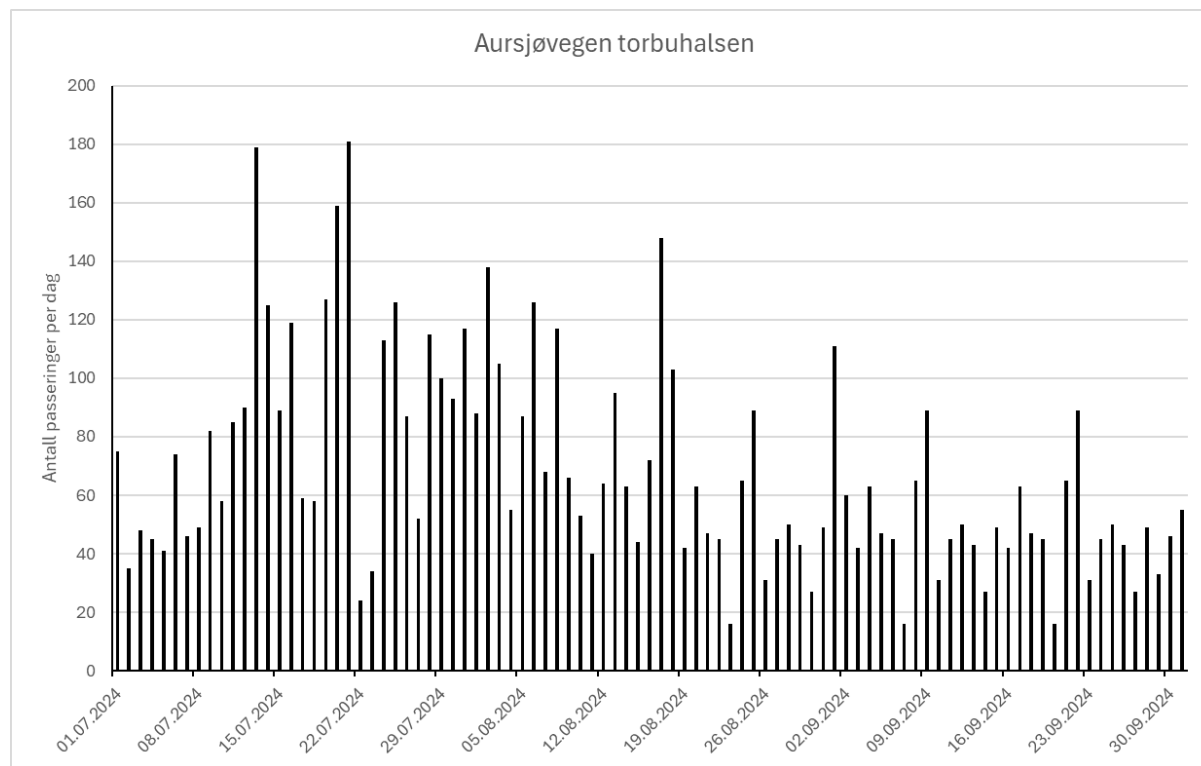


Sum: 6358

Aursjøvegen Torbuhalsen

Middelverdi: 68

Maks: 181



Estimerte verdier 21/9-1/10.

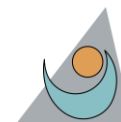
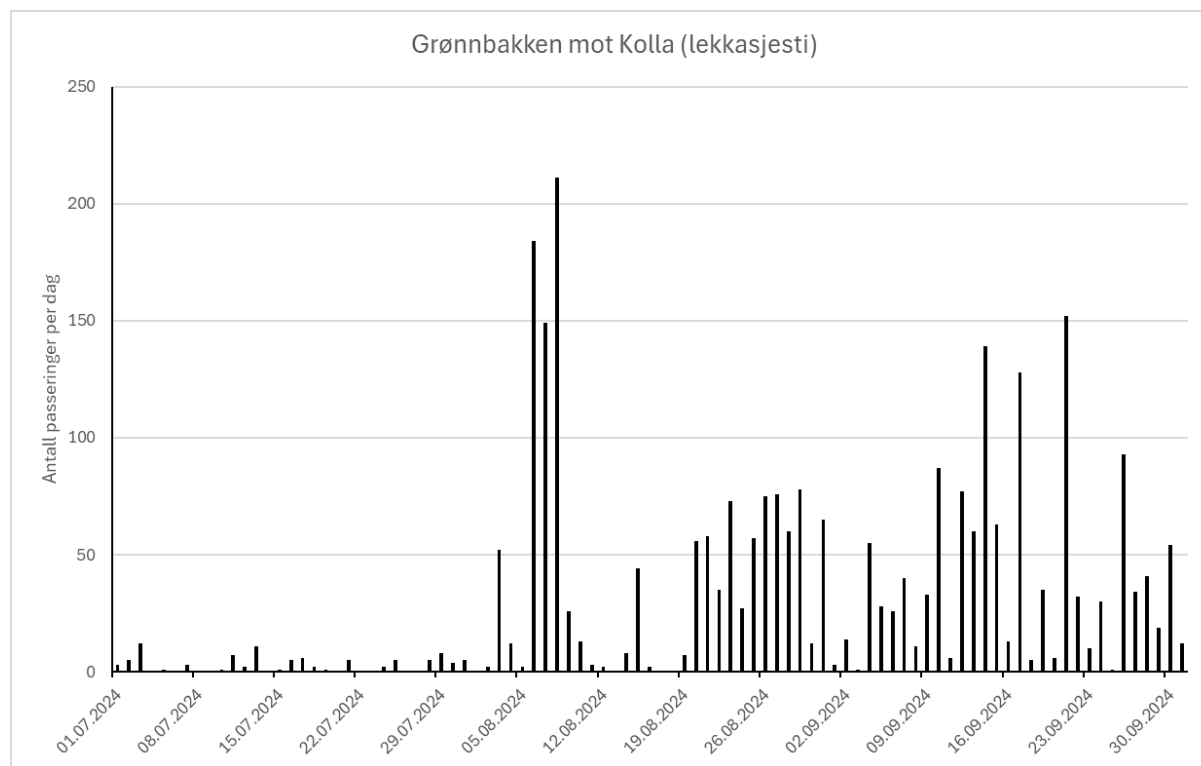


Sum: 2791

Grønnbakken mot Kolla (umerka sti)

Middelverdi: 30

Maks: 211

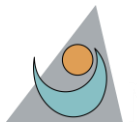
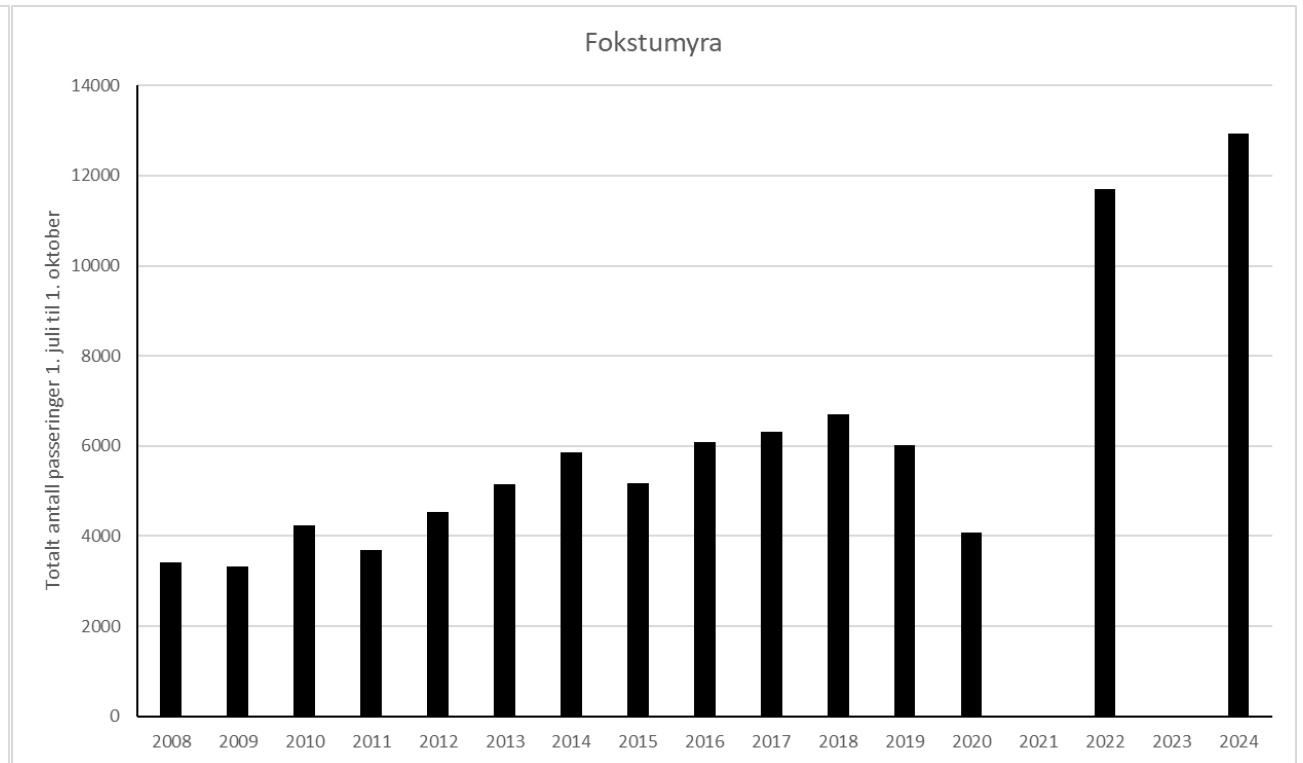
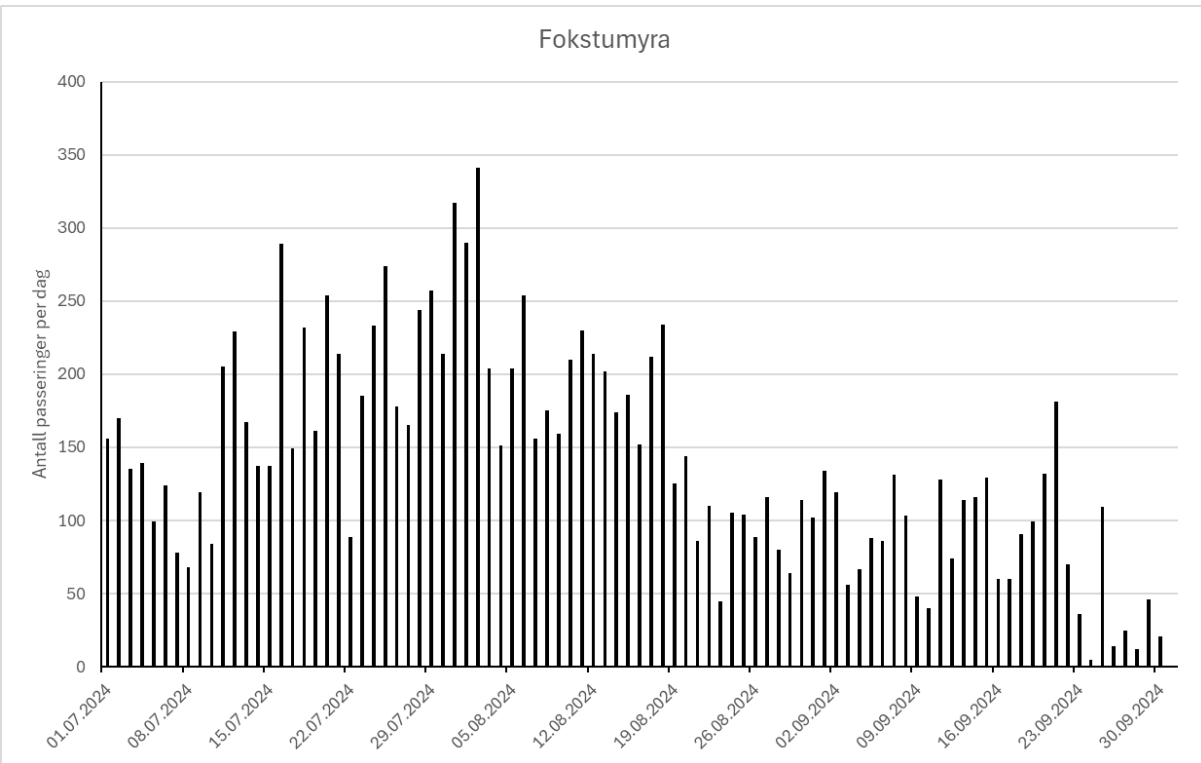


Sum: 12928

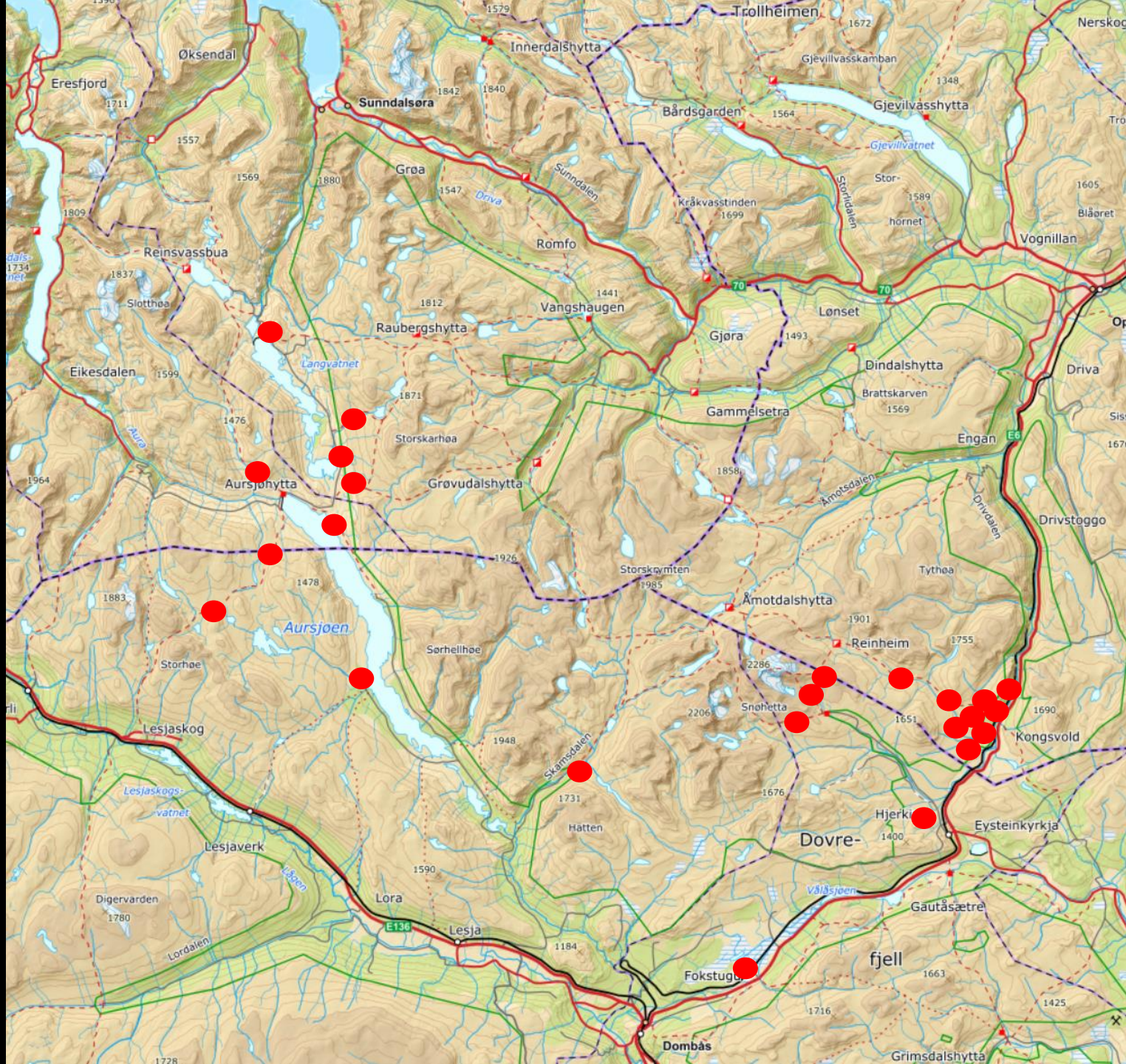
Fokstumyra naturreservat

Middelverdi: 141

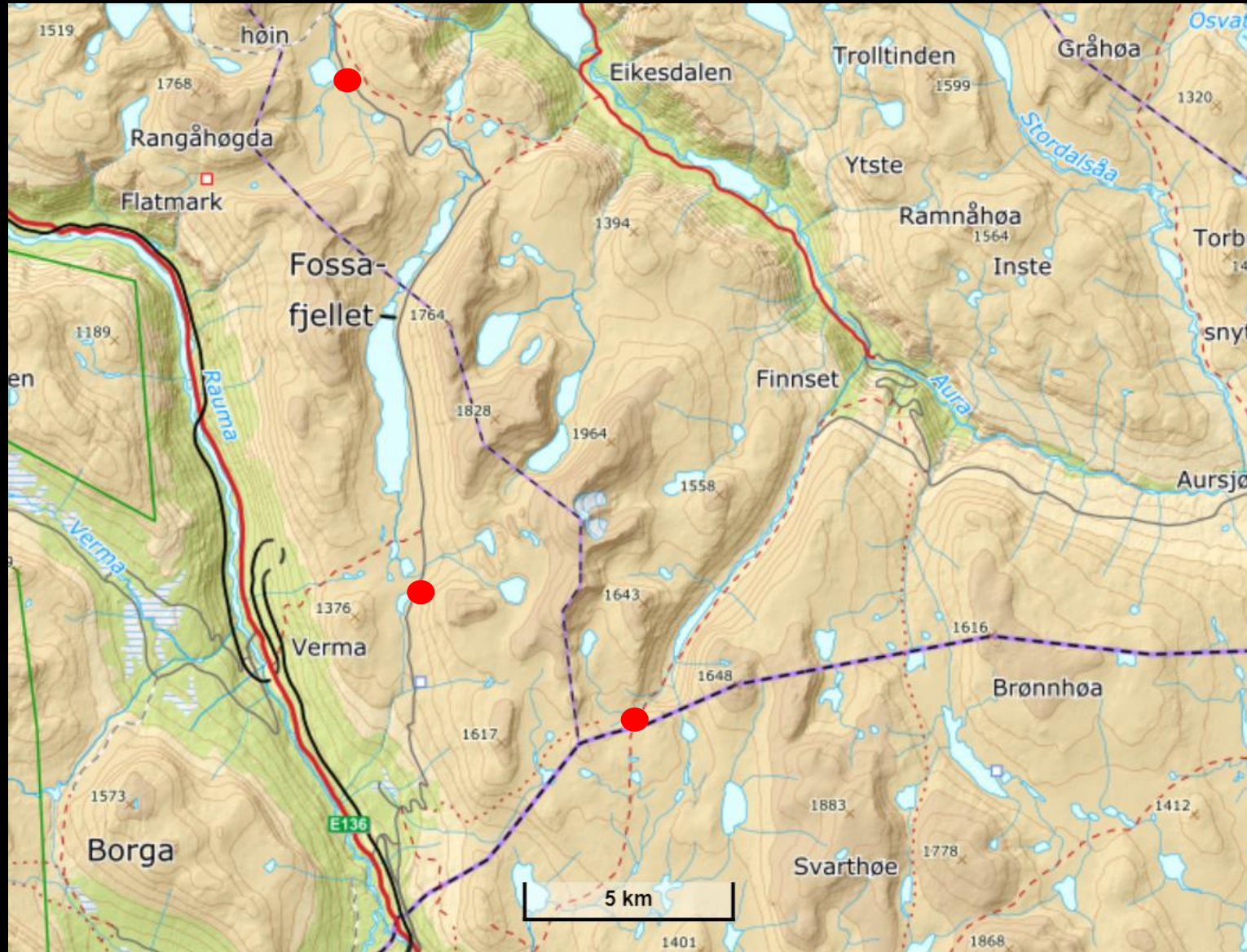
Maks: 341



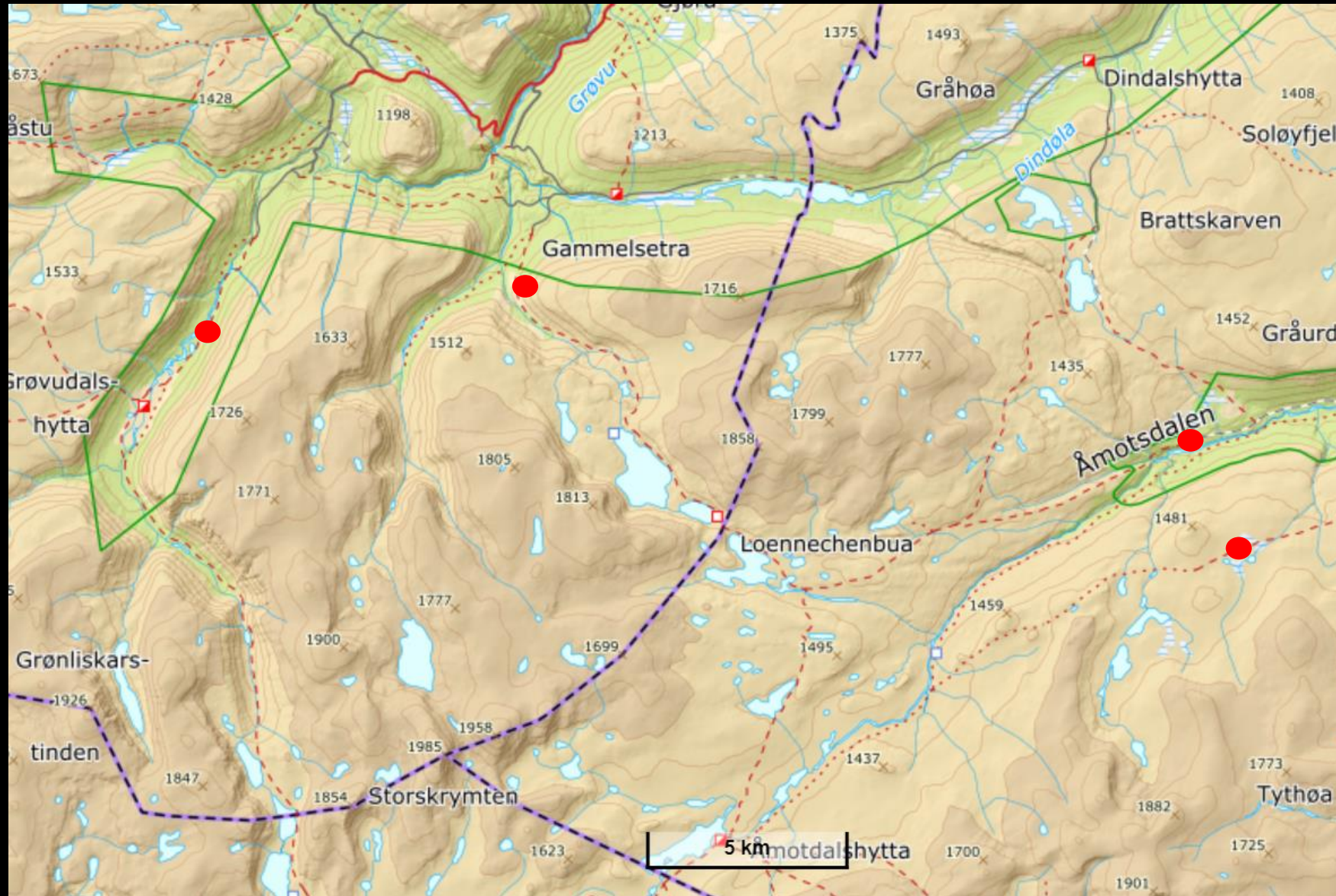
Videreføre 25
tellelokaliteter



Nye 2025: 2 bilteller Sandgrovegen og 1 teller Gravdalen

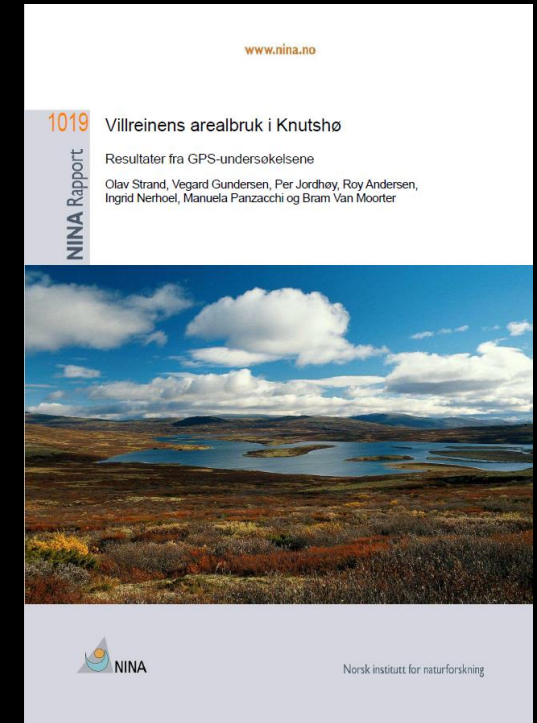


Nye 2025: Grøvdalen, Gammelsetra, Åmotsdalen og Tjønnglupen

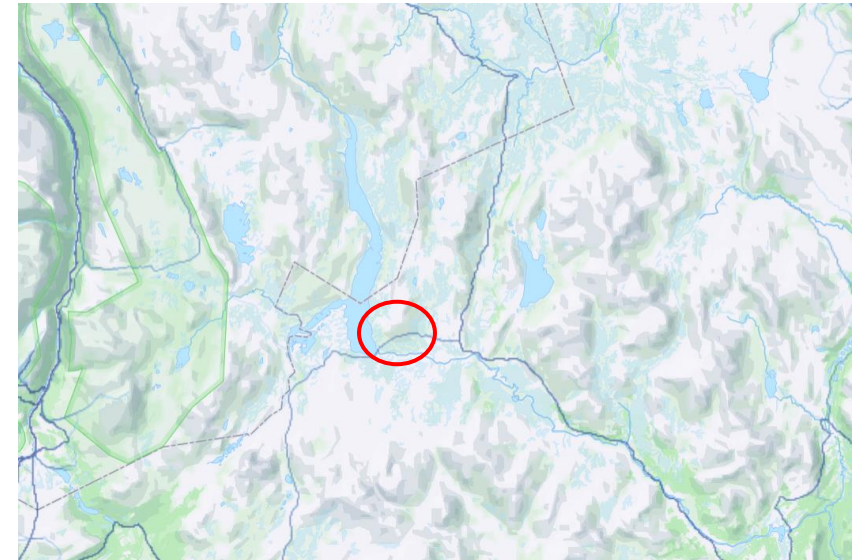
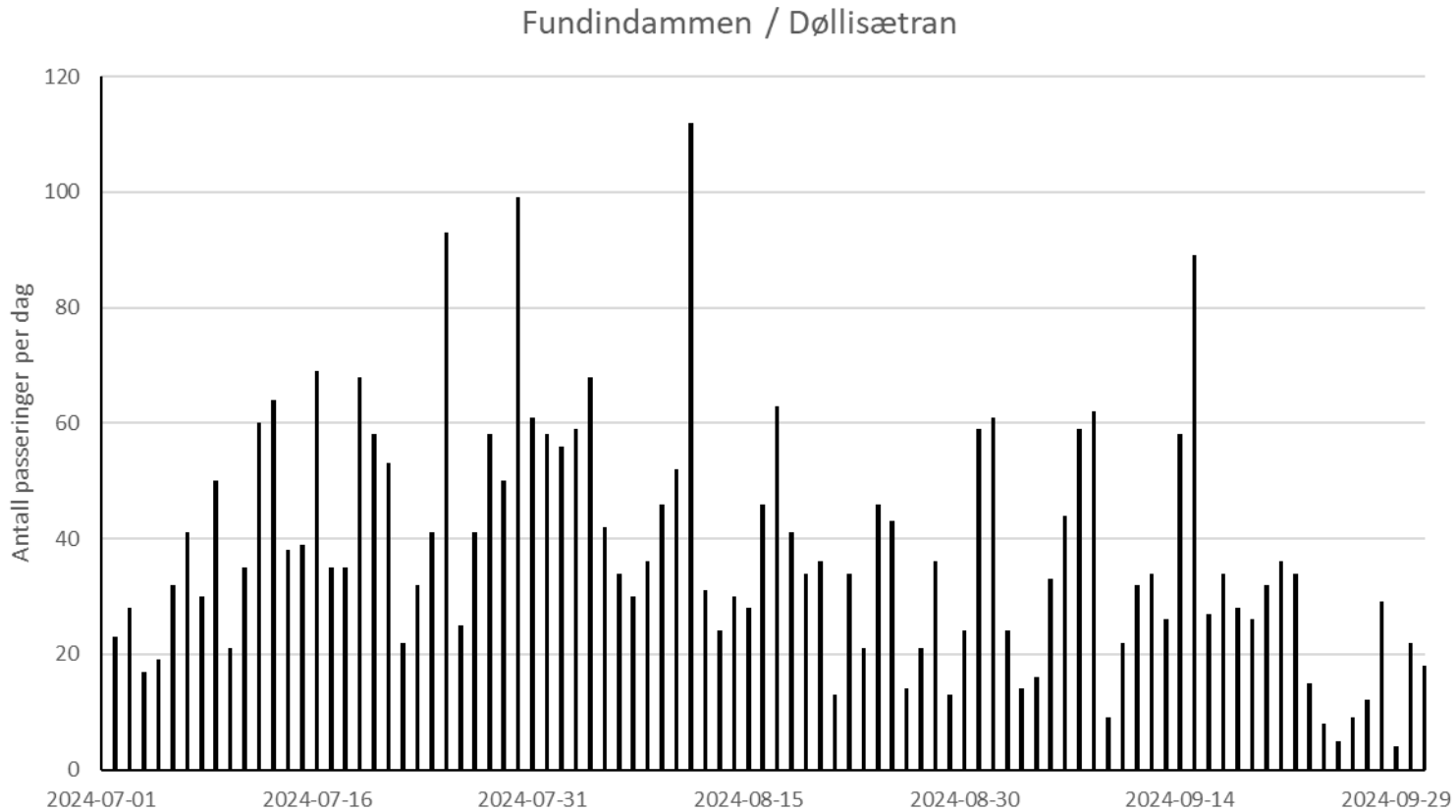


Knutshø

- Tellere på noen stier i perioden 2010 til 2014
- 2024: 4 lokaliteter
 - 2 tellere teknisk feil
 - Einunndalsvegen ved Fundindammen
 - Setalvegen
- Standardisert periode 1. juli til 1. oktober, 93 dager
- Tall gjengitt på dagnivå
 - Sumtall periode, middelferdi, dag med flest besøkt
 - Figur på dagnivå

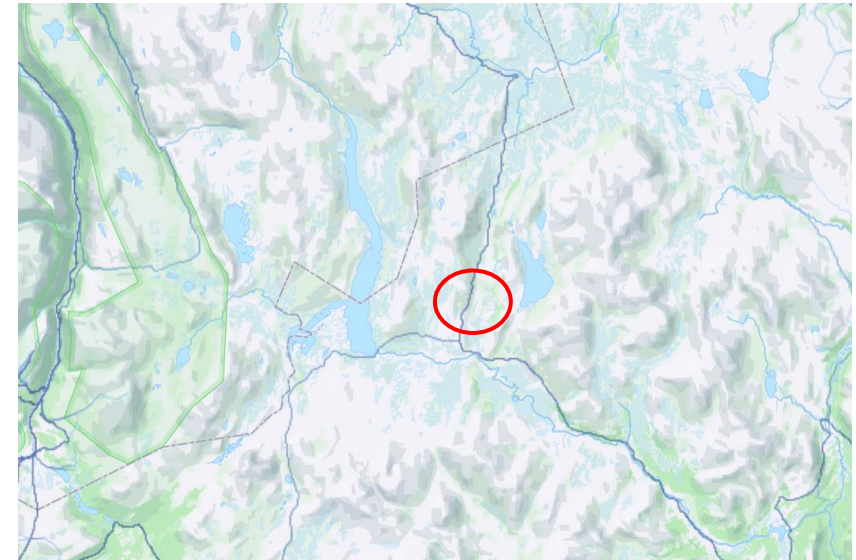
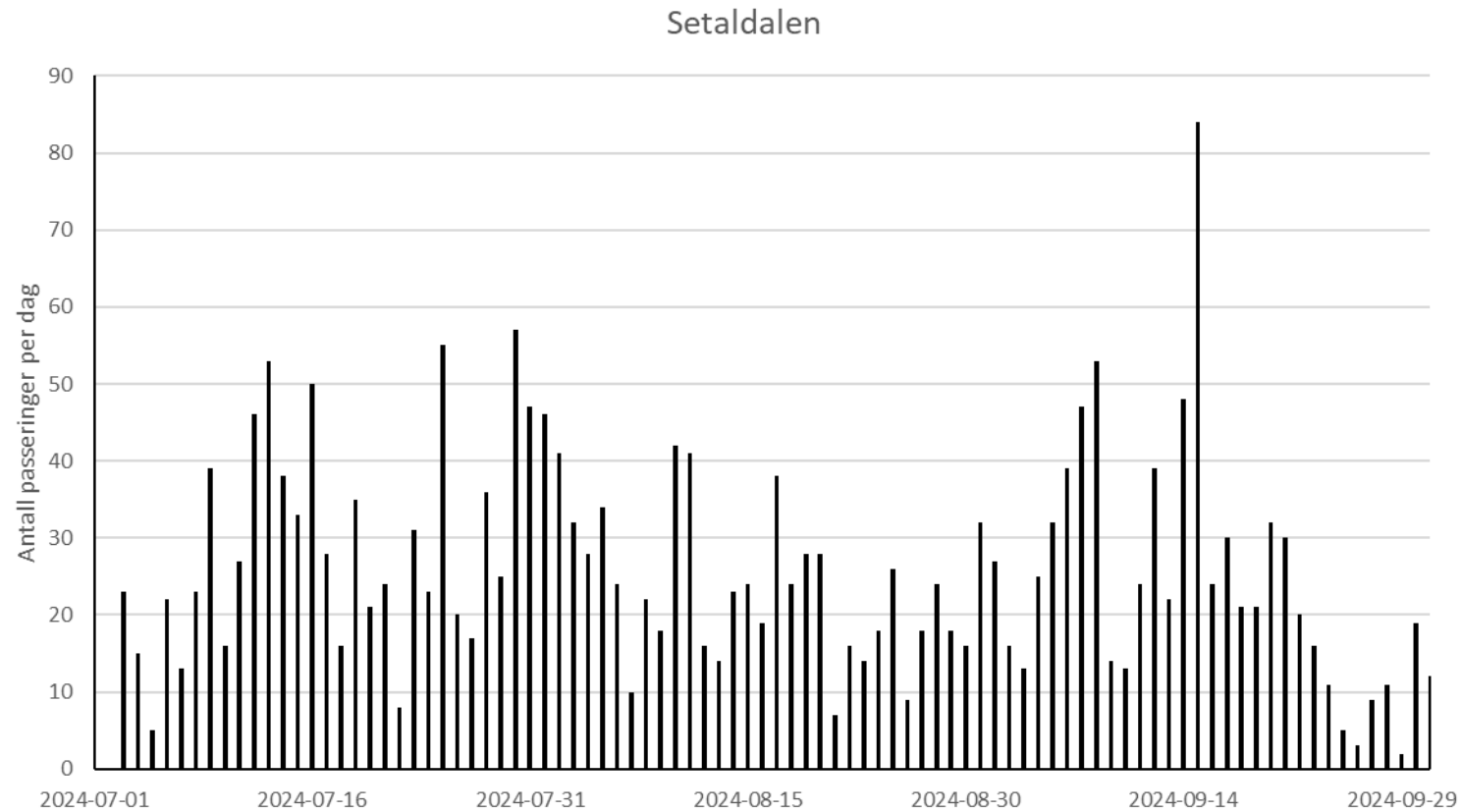


Fundindammen / Døllisætran



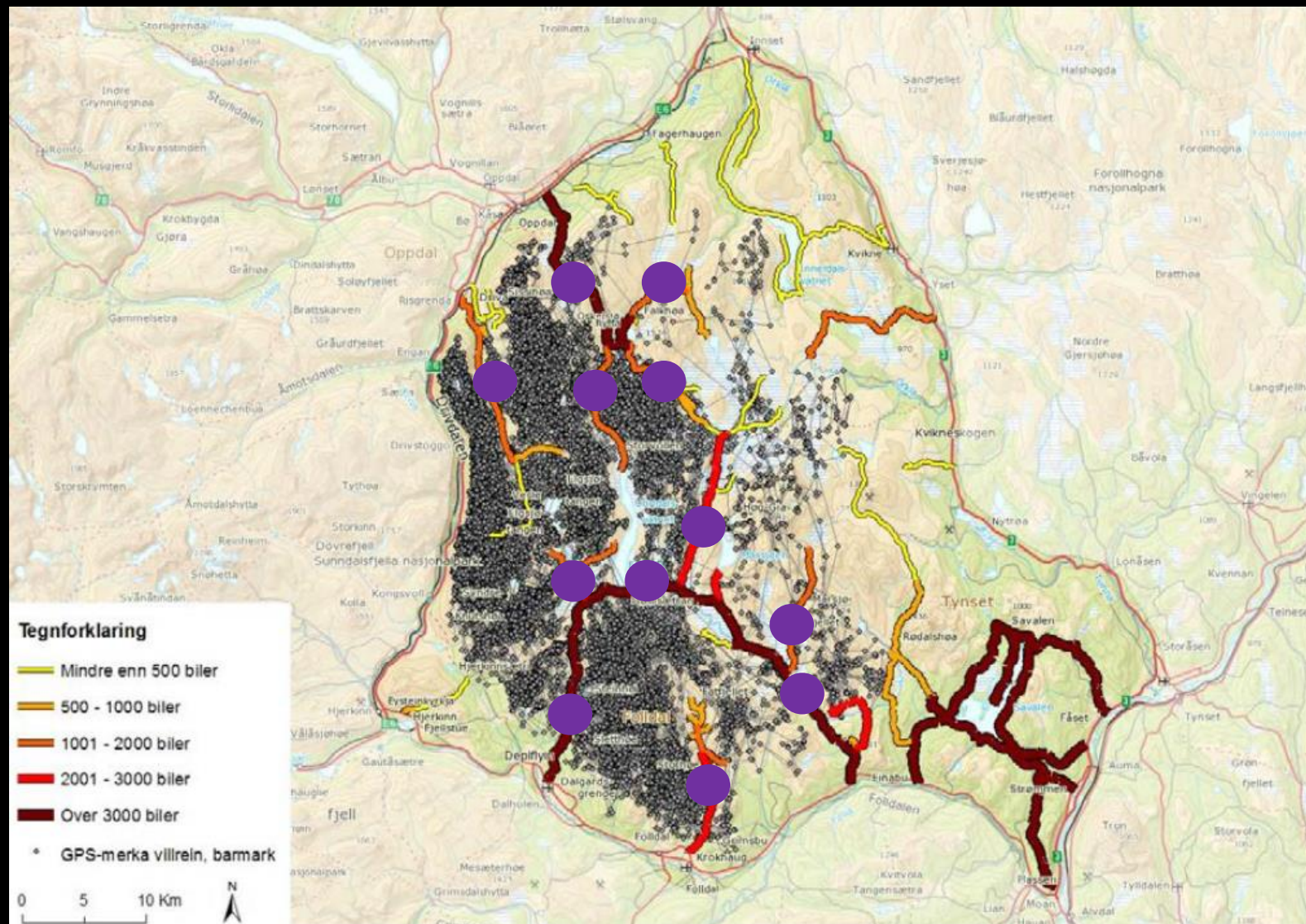
Volum: 3528 biler
Maks: 112
Middel: 38

Setaldalen



Volum: 2358 biler
Maks: 84
Middel: 26

Plan 2025: 12 biltellere







REINHEIMEN
NASJONALPARK

DOVREFJELL-
SUNNDALEFJELLA
NATIONAL
PARK

DOVRE
NASJONALPARK

Plan 2025: 1 personteller og 1 sykkelteller

